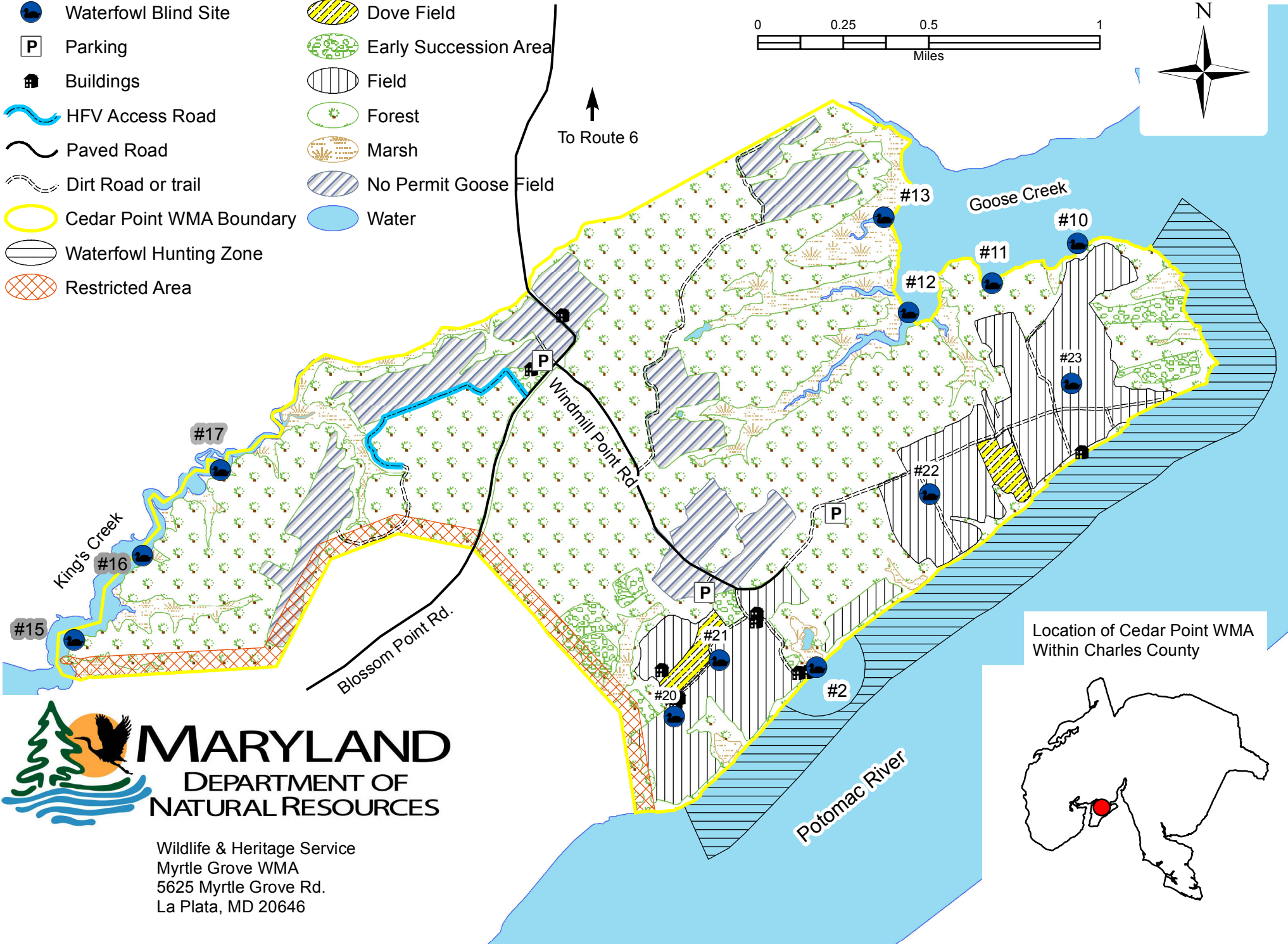

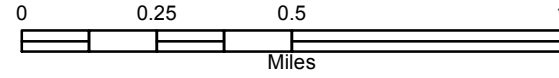
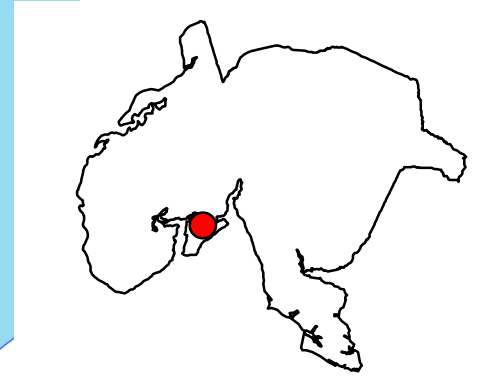


Cedar Point WMA

-  Waterfowl Blind Site
-  Dove Field
-  Parking
-  Early Succession Area
-  Buildings
-  Field
-  HFV Access Road
-  Forest
-  Paved Road
-  Marsh
-  Dirt Road or trail
-  No Permit Goose Field
-  Cedar Point WMA Boundary
-  Water
-  Waterfowl Hunting Zone
-  Restricted Area



Location of Cedar Point WMA Within Charles County



Wildlife & Heritage Service
Myrtle Grove WMA
5625 Myrtle Grove Rd.
La Plata, MD 20646