




Inadequate Buffer Erosion Fish Migration Barrier Pipe  
 Outfall Exposed Pipe Unusual Condition In Stream  
 Construction Channel Alteration Representative Site Trash  
 Dumping Inadequate Buffer Erosion Fish Migration Barrier  
 Pipe Outfall Exposed Pipe Unusual Condition In Stream  
**Upper Patuxent in  
 AA County  
 Stream Corridor  
 Assessment Survey**  
 Construction Channel Alteration Representative Site Trash  
 Dumping Inadequate Buffer Erosion Fish Migration Barrier  
 Pipe Outfall Exposed Pipe Unusual Condition In Stream  
 Construction Channel Alteration Representative Site Trash  
 Dumping Inadequate Buffer Erosion Fish Migration Barrier  
 Pipe Outfall Exposed Unusual Condition In Stream  
 Construction Erosion


 Watershed Restoration Division  
 Chesapeake & Coastal Watershed Services  
 Maryland Department of Natural Resources  
 November 2002





**Parris Glendening**  
Governor

**Kathleen K. Townsend**  
Lieutenant Governor

## **A Message To Maryland Citizens**

The Maryland Department of Natural Resources (DNR) seeks to preserve, protect and enhance the living resources of the state. Working in partnership with the citizens of Maryland, this worthwhile goal will become a reality. This publication provides information that will increase your understanding of how DNR strives to reach that goal through its many diverse programs.

**J. Charles Fox**  
Secretary

**Karen M. White**  
Deputy Secretary



**Maryland Department of Natural Resources**  
**Tawes State Office Building**  
**580 Taylor Avenue**  
**Annapolis, Maryland 21401**

**Toll free in Maryland: 1-(877) 620-8DNR (ext. 8796)**  
**Out of state call: 410-260-8796**  
**[www.dnr.state.md.us](http://www.dnr.state.md.us)**

The facilities and services of the Maryland Department of Natural Resources are available to all without regard to race, color, religion, sex, sexual orientation, age, national origin, physical or mental disability.

This document is available in alternative format upon request from a qualified individual with a disability.



PRINTED ON RECYCLED PAPER

# UPPER PATUXENT IN ANNE ARUNDEL CO. STREAM CORRIDOR ASSESSMENT SURVEY

## AUTHORS

Robin Pellicano and  
Kenneth T. Yetman

## PREPARED BY

WATERSHED RESTORATION DIVISION  
CHESAPEAKE AND COASTAL WATERSHED SERVICES  
MARYLAND DEPARTMENT OF NATURAL RESOURCES  
ANNAPOLIS, MARYLAND

November 2002



**Financial Assistance provided by the Coastal Zone Management Act of 1972, as amended, administered by the Office of Ocean and Coastal Resource Management, National Oceanic and Atmospheric Administration (NOAA). A report of the Maryland Coastal Zone Management Program, Department of Natural Resources pursuant to NOAA Award No. NA17OZ0118.**

# SUMMARY

The Upper Patuxent River Watershed encompasses 56,399 acres (88 square miles). Most of the watershed lies in Anne Arundel and Prince George's Counties with a small portion (3 %) of the watershed extending into Howard and Montgomery Counties. In 1998, the Maryland Clean Water Action Plan identified the Upper Patuxent River as one of the State's water bodies that did not meet water quality requirements. In 2002, the Maryland Department of Natural Resources formed a partnership with Anne Arundel and Prince George's Counties to develop a Watershed Restoration Action Strategy for the Upper Patuxent Watershed. One of the first steps in developing a Watershed Restoration Action Strategy is to perform an overall assessment of environmental conditions in the watershed. One of the tools that has been developed by DNR to help assess the present environmental condition of the stream network in a watershed is the Stream Corridor Assessment survey. This report presents the results of the Stream Corridor Assessment survey that was done in the Anne Arundel portion of the Upper Patuxent River Watershed. A separate report will present the results of another Stream Corridor Assessment survey that was done in the Prince George's portion of the watershed.

The Stream Corridor Assessment survey was developed by the Watershed Restoration Division of DNR as a watershed management tool. The survey is not intended to be a detailed scientific evaluation of the watershed. Instead, the Upper Patuxent SCA survey was designed to provide a rapid overview of the entire stream network to determine where potential environmental problems are located and to collect some basic information about the stream. Results for this survey will be combined with other information on the Upper Patuxent Watershed to develop a Watershed Restoration Action Strategy.

Anne Arundel County encompasses approximately 39 % (22,244 acres) of the Upper Patuxent Watershed. Between April and July, 2002 over 50 miles of stream in selected sub-basins in the Upper Patuxent Watershed were surveyed. A total of 166 potential environmental problems were identified. The most common environmental concern seen during the SCA survey was stream bank erosion, which was reported at 41 sites. Other potential environmental problems recorded during the survey include: 31 pipe outfalls sites, 28 sites with inadequately vegetated stream buffers, 17 fish migration barriers, 17 trash dumping sites, 12 channel alteration sites, 12 unusual condition sites, 5 exposed pipes, and 3 in/near construction sites.

At each site, data was collected about each problem, its location noted, and photographs taken to document existing conditions. To aid in prioritizing future restoration work, field crews rated all problem sites on a scale of 1 to 5 in three categories. They were: 1) the severity of the problem; 2) how correctable the specific problem was; and 3) how accessible the site was. In addition, field teams also collected information on both in and near stream habitat condition at 30 representative sites that were spaced at approximately ½ to 1 mile intervals along the stream.

One of the main goals of the SCA survey is to compile a list of observable environmental problems so that future restoration efforts can be better targeted. It is important to note that all the problems identified can be addressed through existing State or Local government programs. The value of the present survey is that it can help to place the problems in a watershed context,

and can be used by a variety of resource managers to plan future restoration work. Results from the present survey will be combined with other information about the area to develop a Watershed Restoration Action Strategy (WRAS) for the Upper Patuxent River Watershed.

## ACKNOWLEDGEMENTS

*Without the hard work and dedication of the Chesapeake Bay Crew of the Maryland Conservation Corps, this survey would not have been possible. The crew chief during the survey was Tina Stevens. The crewmembers were Carrie Downing, Ivy Huo, April Rorke, Frank Simmons, Zach Smith, Susannah Storch, and John Toniolo.*

# TABLE OF CONTENTS

|                                |            |
|--------------------------------|------------|
| <b>SUMMARY.....</b>            | <b>i</b>   |
| <b>ACKNOWLEDGEMENTS.....</b>   | <b>ii</b>  |
| <b>TABLEN OF CONTENTS.....</b> | <b>iii</b> |
| <b>INTRODUCTION.....</b>       | <b>1</b>   |
| <b>METHODS.....</b>            | <b>8</b>   |
| <b>RESULTS.....</b>            | <b>14</b>  |
| Erosion.....                   | 16         |
| Pipe Outfalls.....             | 19         |
| Inadequate Buffers.....        | 22         |
| Fish Migration Barriers.....   | 25         |
| Trash Dumping.....             | 29         |
| Channel Alterations.....       | 32         |
| Unusual Conditions.....        | 34         |
| Exposed Pipes.....             | 37         |
| Construction.....              | 39         |
| Representative Sites.....      | 40         |

**DISCUSSION ..... 43**

**REFERENCES..... 44**

**APPENDIX A - Listing of sites by site number**

**APPENDIX B - Listing of sites by problem**



# INTRODUCTION

In 1998, Maryland's Clean Water Action Plan identified bodies of water that failed to meet water quality related requirements. One of the water bodies identified in the report was the Upper Patuxent River. A map showing the location of the Upper Patuxent River Watershed is presented in Figure 1. The watershed encompasses 56,399 acres and lies entirely within Maryland's Coastal Plain. While most of the watershed is in Anne Arundel (22,244 acres) and Prince George's Counties (32,410 acres), a small portion of the watershed also extends into both Howard and Montgomery Counties (1,745 acres). In response to the findings of the Maryland Clean Water Action Plan, the Maryland Department of Natural Resources has formed a partnership with Anne Arundel and Prince George's Counties to work together to assess and improve environmental conditions in the Upper Patuxent Watershed. The main goals of this partnership are to develop and implement a Watershed Restoration Action Strategy (WRAS) for the Upper Patuxent Watershed.

The first step in developing a Restoration Action Strategy for the Upper Patuxent Watershed is to do an overall assessment of the condition of the watershed and the streams within it. This initial step is being accomplished using two approaches. First, a watershed characterization is being done that compiles and analyzes existing water quality, land use, and living resources data about the Upper Patuxent Watershed. While the watershed characterization provides good overall information on environmental conditions within the Upper Patuxent Watershed, for the most part, information on the location of specific environmental problems is limited. To provide specific information on the location of environmental problems and restoration opportunities, a Stream Corridor Assessment (SCA) survey of the Upper Patuxent River Watershed was also done.

The Stream Corridor Assessment survey is a new survey that has been developed by DNR's Watershed Restoration Division as a watershed management tool to identify environmental problems and helps prioritize restoration opportunities on a watershed basis. As part of the survey, specially trained personnel walk portions of the watershed's stream network and record information on a variety of environmental problems that can be easily observed within the stream corridor.

This report presents results of the Stream Corridor Assessment survey that was done on the Anne Arundel County side of the watershed. Results of the Stream Corridor Assessment survey on the Prince George's County side of the watershed will be presented in a separate report. The Anne Arundel County portion of the watershed encompasses 40% of the total watershed area and there are over 50 miles of stream within the watershed. Field surveys were done from April 2002 through August 2002.

The Anne Arundel County portion of the Upper Patuxent River Watershed encompasses 22,244 acres (34.7 square miles). Approximately 16% of this portion of the watershed is in urban land use and includes the communities of Laurel, Odenton, South River, Davidsonville and Harwood. Figure 1 shows the geographic location of the watershed targeted in this survey. Figure 1a shows the Anne Arundel portion of the watershed. A digital orthophoto map of the

Upper Patuxent watershed is shown in Figure 2. The map is based on aerial photographs taken in April 1993. Figure 3 shows the same watershed boundaries superimposed on a seven and ½ minute USGS topographic quadrangle map. Due to budget and time constraints Stream Corridor Assessment surveys on the Anne Arundel portion of the watershed was limited to 50 miles of streams. Figure 4 shows the areas in the Anne Arundel portion of the Upper Patuxent Watershed where the SCA survey was done.

As mentioned earlier the Maryland Department of Natural Resources is working with Anne Arundel and Prince George's Counties to develop a Watershed Restoration Action Strategy (WRAS) of the Upper Patuxent River Watershed. As part of this process, data collected during the SCA survey will be used to help define present environmental conditions, as well as possible restoration opportunities in the watershed. This information combined with the watershed characterization and other local knowledge of the watershed, will be used to develop and Action Strategy for the Upper Patuxent River Watershed. The Watershed Restoration Action Strategy in turn, will help guide future restoration efforts with the ultimate goals of restoring the areas natural resources and meeting State water quality standards.

**Upper Patuxent Watershed  
Anne Arundel and Prince George's Counties, Maryland**

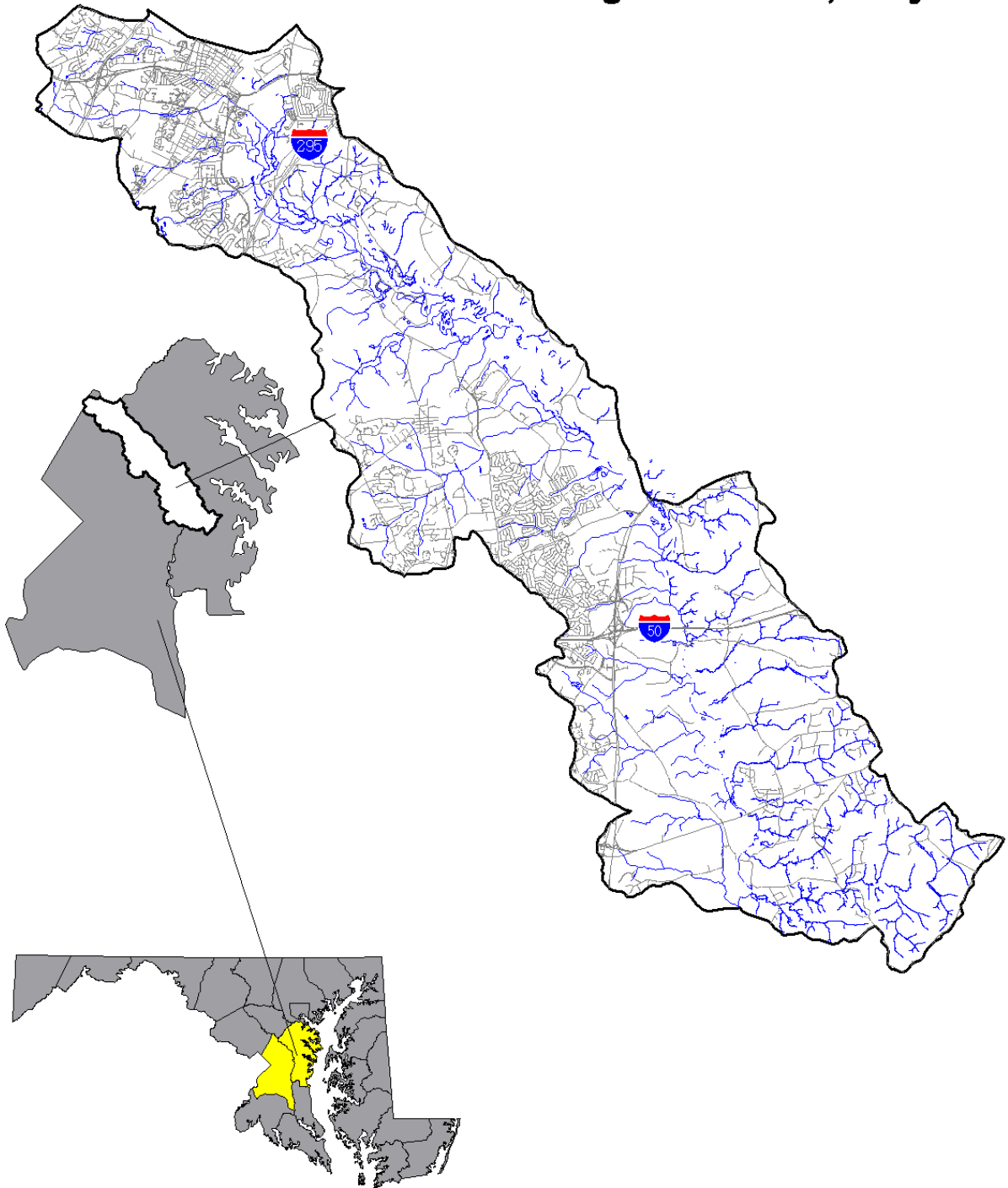


Figure 1

# Upper Patuxent Watershed Anne Arundel County, Maryland

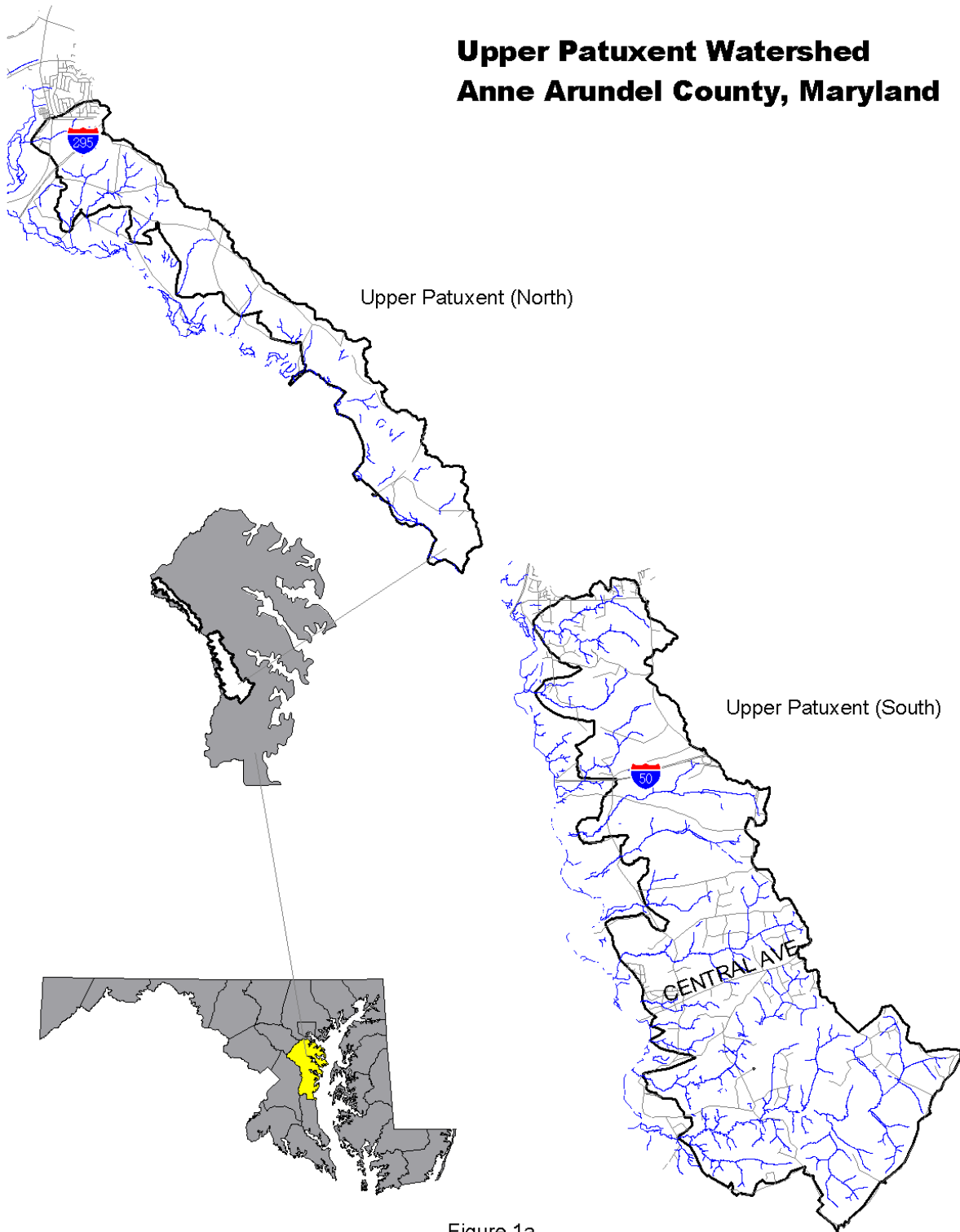
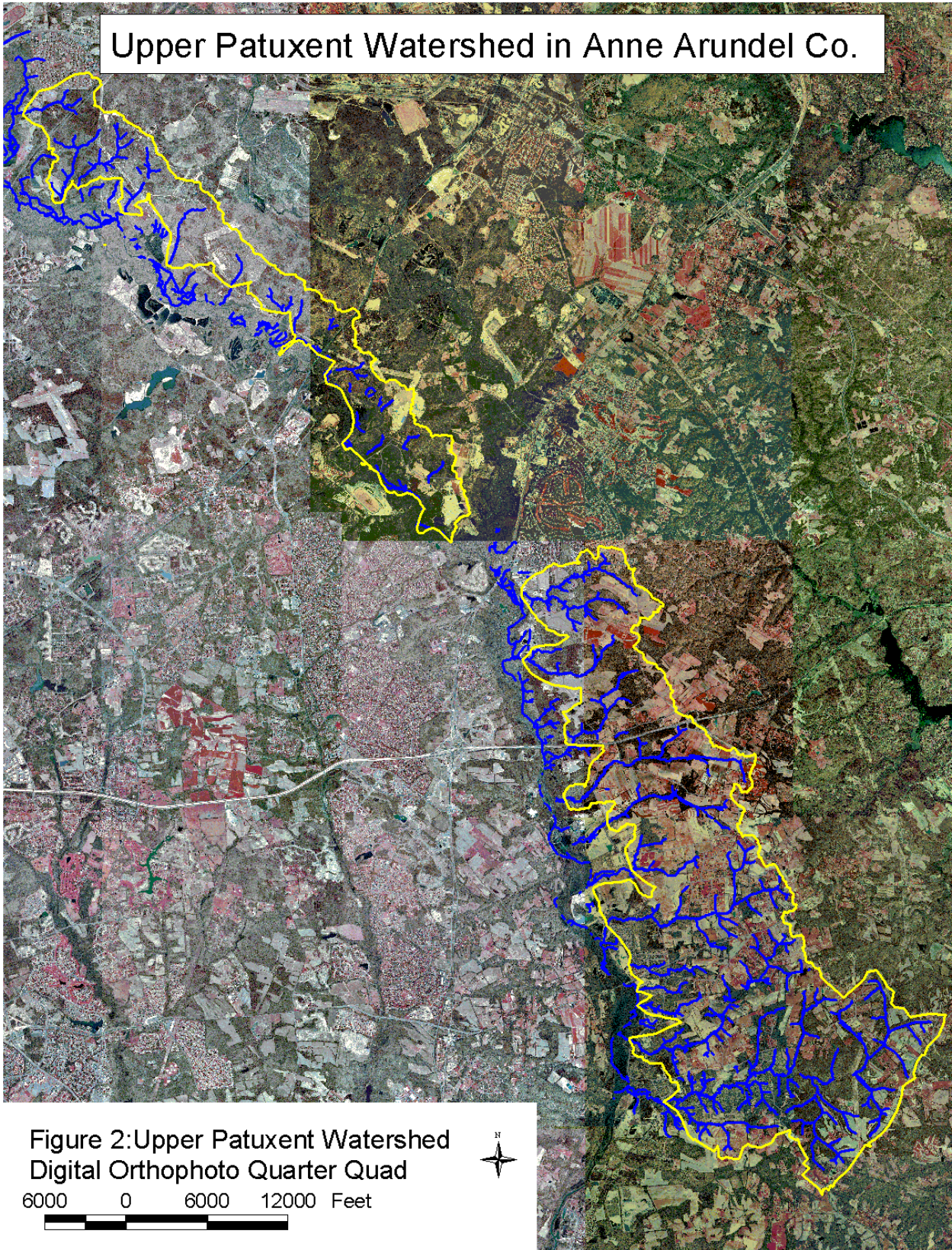
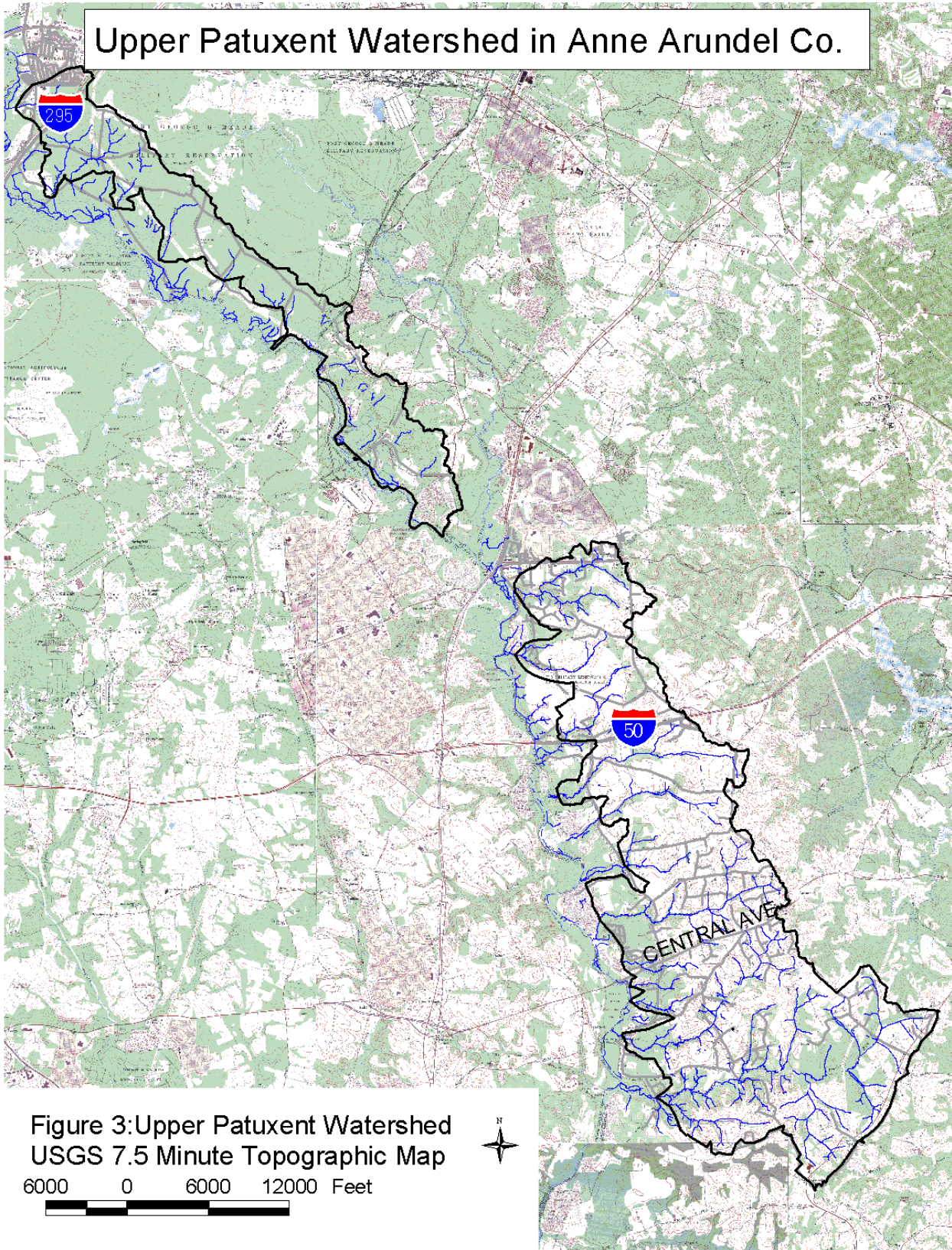


Figure 1a

Upper Patuxent Watershed in Anne Arundel Co.



# Upper Patuxent Watershed in Anne Arundel Co.



# Upper Patuxent SCA Watersheds In Anne Arundel Co.

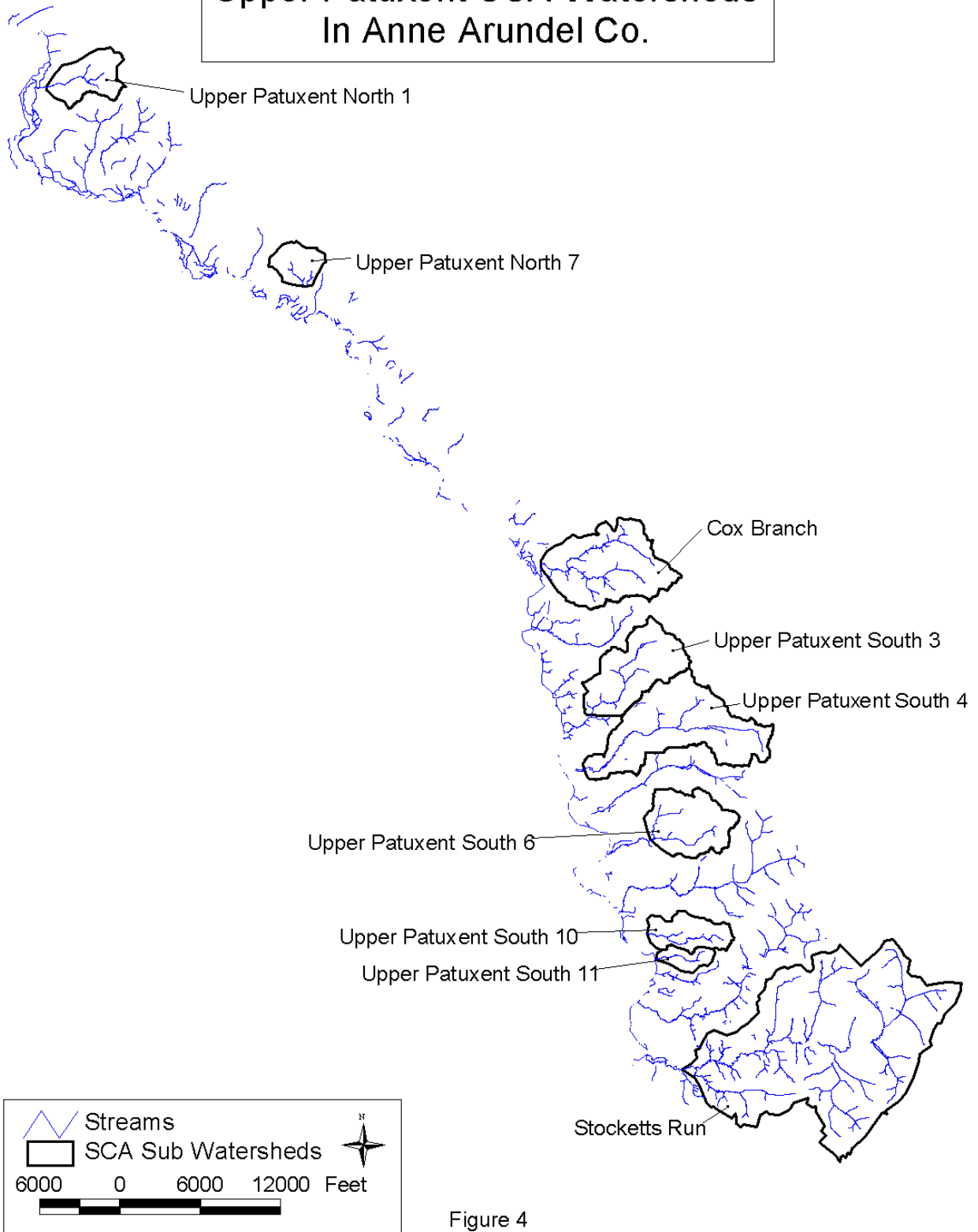


Figure 4

## METHODS

To help identify some of the common problems that affect streams in a rapid and cost effective manner, the Watershed Restoration Division of the Maryland Department of Natural Resource has been working for the last several years to develop the Stream Corridor Assessment (SCA) survey. The four main objectives of the survey are:

1. To provide a list of observable environmental problems present within a stream system and along its riparian corridor.
2. To provide sufficient information on each problem so that a preliminary determination of both the severity and correctability of a problem can be made.
3. To provide sufficient information so that restoration efforts can be prioritized.
4. To provide a quick assessment of both in- and near-stream habitat conditions so that comparative assessments can be made of the condition of different stream segments.

It is important to note that the SCA survey is not intended to be a detailed scientific survey, nor will it replace the more traditional chemical and biological surveys. Instead, the SCA survey provides a rapid method of examining an entire drainage network so that future monitoring, management and/or conservation efforts can be better targeted. One advantage of the SCA survey over chemical and biological surveys is that the SCA survey can be done on a watershed basis both quickly and at relatively low cost.

Maryland's SCA survey is really not a new concept but a refinement of an old approach, which in its simplest form is often referred to as a stream walk survey. Many of the common environmental problems affecting streams, such as excessive stream bank erosion or blockages to fish migration, are fairly easy to identify by an individual walking along a stream. Furthermore, an advanced degree in forestry is not needed to identify a stream segment that doesn't have any trees along its banks, nor does one need a degree in sanitary engineering to see that a sewage pipeline has been exposed by stream bank erosion and is leaking sewage into the stream. With a limited amount of training, most people can correctly identify these common environmental problems.

As mentioned earlier, a walking survey of stream systems is not a new concept and there have been several attempts to standardize this approach over the years. Many earlier approaches such as EPA's, "Streamwalk Manual" (EPA, 1992), Maryland Save our Stream's "Conducting a Stream Survey," (SOS, 1970) and Maryland Public Interest Research Foundation "Streamwalk Manual" (Hosmer, 1988) were designed to be done by citizen volunteers with little or no training. While these surveys can be a good guide for citizens that are interested in looking at their community streams, the data collected during these surveys can vary significantly based on the background of the surveyor. In the Maryland Save our Stream "Stream Survey," for example, citizen groups are given some guidance on how to organize a survey and are provided a



slide show explaining how to do the survey. After approximately one hour of training, citizen volunteers are then sent out in groups to walk designated stream segments. During the survey, volunteers usually walk their assigned stream segment in a couple of hours and return their data sheets to the survey organizers to be analyzed. While these surveys can help make communities more aware of the problems present in their local stream, citizen groups normally do not have the expertise or resources to properly analyze or fully interpret the information collected. In addition, the data collected is usually only enough to indicate that a potential environmental problem exists at a specific location but does not provide sufficient information to judge the severity of the problem.

Other visual stream surveys, such as the National Resources Conservation Service's "Stream Visual Assessment Protocols" (NRCS, 1998), are designed to be done by trained professionals looking at a very specific stream reach, such as at a stream passing through an individual farmer's property. While this survey can provide useful information on a specific stream segment, it is usually not done on a watershed basis.

The Maryland SCA survey has been designed to bridge the gap between these two approaches. The survey is designed to be done by a small group of well-trained individuals that walk the entire stream network in a watershed. While the individuals doing the survey are usually not professional natural resource managers, they do receive several days of training in both stream ecology and SCA survey methods.

While almost any group of dedicated volunteers can be trained to do a SCA survey, the Maryland Conservation Corps (MCC) has proven to be an ideal group to do this work in Maryland. The Maryland Conservation Corps is part of the AmeriCorps Program, which was started to promote greater involvement of young volunteers in their communities and the environment. The MCC program is managed by DNR's Forest and Park Service. Volunteers with the MCC are 17-25 years old and can have educational backgrounds ranging from high school to graduate degrees. With the proper training and supervision, these young, intelligent and motivated volunteers are able to significantly contribute to the State's efforts to inventory and evaluate water quality and habitat problems from a watershed perspective. For more information on the Maryland Conservation Corps call their main office in Annapolis at (410) 260-8166 or visit their web site at: [www.dnr.state.md.us/mcc](http://www.dnr.state.md.us/mcc).

Prior to the start of the Upper Patuxent SCA Survey, the members of the MCC's Chesapeake Bay Crew received several days of training. As part of this training, crewmembers learn how to identify common problems observable within the stream corridor, how to record problem locations on survey maps and how to fill out data sheets for specific problem. Procedures for documenting general stream conditions at reference sites were also reviewed during training. Reference sites are located at approximately 1/2-mile intervals along the stream. In addition to filling out a half page data sheet, field crews took photographs at all problem and reference sites to help document existing conditions. Detail information on the procedures used in the Maryland SCA survey can be found in, "Stream Corridor Assessment Survey – Survey Protocols" (Yetman, 2001). A copy of the survey protocols can found on DNR's web site at <http://www.dnr.state.md.us/streams/pubs/other.html> . Copies of the protocols can also be obtained by contacting the Watershed Restoration Division of the Maryland Department of

## Natural Resources in Annapolis, MD.

Several weeks prior to the beginning of the survey, letters were sent out to individual that own land along the stream. The letter was used to inform property owners that the survey was being done and gave them a phone number to call if they did not want MCC crews surveying the stream on their property. In addition, survey crews were instructed not to cross fence lines or enter any areas that are marked "No Trespassing" unless they have specific permission from the property owner.

Field surveys of the Upper Patuxent River Watershed began in April 2002 and over the next several months, the survey teams walked much of the area's drainage network collecting information on potential environmental problems. Potential environmental problems commonly identified during the SCA Survey include: channelized stream sections, inadequate stream buffers, fish migration blockages, excessive bank erosion, near stream construction, trash dumping sites, unusual conditions, and pipe outfalls. In addition, the survey records information on the location of potential wetlands creation sites and collects data on the general condition of in-stream and riparian habitats.

It is not unusual for an SCA survey to identify large number of problems in each problem category. For example, in an earlier survey of the Swan Creek Watershed in Harford County, a total of 453 potential environmental problems were identified along 96 miles of stream. The most frequently reported problem during the survey was stream bank erosion, which was reported at 179 different locations (Yetman et. al., 1996). Follow up surveys found that while stream bank erosion was a common problem throughout the watershed, the severity of the erosion problem varied substantially among the sites and that the erosion problems at many sites were fairly minor. Based on this experience the SCA survey has field crews evaluate and score all problems on a scale of 1 to 5 in three separate areas: problem severity, correctability, and accessibility. A major part of the crews training is devoted to how to properly rate the different problems identified during the survey.

While the ratings are subjective, they have proven to be very valuable in providing a starting point for more detailed follow-up evaluations. This is because in many cases, resource professionals such as fisheries biologists, foresters, hydrologists and engineers do not have the time to walk hundreds of miles of streams to determine where the problems are. What the SCA survey does is train the MCC and other groups to walk streams for them and collect some very basic information about commonly seen problems. Once the SCA survey has been completed, the data collected can then be used by different resource professionals to help target future restoration efforts. A regional forester for example can use data collected on inadequate stream buffers to help target future riparian buffer plantings, while the local fishery biologist can use the data on fish blockages to help target future fish passage projects to reestablish spawning runs. The inclusion of a rating system in the survey gives resource professional an idea of which sites the field crew believed were the most severe, easiest to correct and easiest to access. This information combined with photographs of the site can help resource managers focus their own follow up evaluations and fieldwork at the most important sites.

A general description of the rating system is given below. More specific information on the criteria used to rate each problem category is provided in the SCA – Survey Protocols (Yetman, 2000). It is important to note that the rating system is designed to contrast problems within a specific problem category. When assigning a severity rating to a site with an inadequate stream buffer for example, the rating is only intended to compare the site to other in the State with inadequate stream buffers. The rating is not intended to be applied across categories. A trash dumping site with a very severe rating may not necessarily be a more significant environmental problem than a stream bank erosion site that received a moderate severity rating.

The **problem severity** rating has generally been found to be the most useful rating and indicates how bad a specific problem is relative to others in the same problem category. The severity rating is used to answer questions such as, where are the worst stream bank erosion sites in the watershed, or where is the largest section of stream with an inadequate buffer. The scoring is based on the overall impression of the survey team of the severity of the problem at the time of the survey.

- \* A very severe rating of 1 is used to identify problems that have a direct and wide reaching impact on the stream's aquatic resources. Within a specific problem category, a very severe rating indicates that the problem is among the worst that the field teams have seen or would expect to see. Examples would include a discharge from a pipe that was discoloring the water over a long stream reach (greater than 1000 feet) or a long section of stream (greater than 1000 feet) with high raw vertical banks that appear to be unstable and eroding at a fast rate.
- \* A moderate severity rating of 3 is used to identify problems that appear to be having some adverse environmental impacts but the severity and/or length of stream affected is fairly limited. While a moderate severity rating would indicate that field crews did believe it was a significant problem, it also indicates that they have seen or would expect to see much worse problems in that specific problem category. Examples would include: a small fish blockage that was passable by strong swimming fish like trout, but a barrier to resident species such as sculpins; or a site where several hundred feet of stream had an inadequate forest buffer.
- \* A minor severity rating of 5 is given to problems that do not appear to be having a significant impact on stream and aquatic resources. A minor rating indicates that a problem was present but compared to other problems in the same category it would be considered minor. Examples would include: an outfall pipe from a storm water management structure that is not discharging during dry weather and does not have any erosion problem either at the outfall or immediately downstream, or a section of stream that has stable banks and some trees along both banks but the forest buffer is less than 50 feet.

The **correctability rating** provides a relative measure on how easily the field teams believe the problem can be corrected. The correctability rating can be helpful in determining which problems can be easily dealt with when developing a restoration plan for a drainage basin.

One restoration strategy would initially target the severest problems that are the easiest to fix. The correctability rating can also be useful in identifying simple projects that can be done by volunteers, as opposed to projects that require more significant planning and engineering efforts.

- \* A minor correctability rating of 1 is assigned to problems that can be corrected quickly and easily using hand labor, with a minimum amount of planning. These types of projects would usually not need any Federal, State or local government permits. It is a job that small group of volunteers (10 people or less) could fix in a day or two without using heavy equipment. Examples would be removing debris from a blocked culvert pipe, removing less than two pickup truck loads of trash from an easily accessible area or planting trees along a short stretch of stream.
- \* A moderate correctability rating of 3 is given to sites that may require a small piece of equipment, such as a backhoe, and some planning to correct the problem. This would not be the type of project that volunteers would usually do by themselves, although volunteers could assist in some aspects of the project, such as final landscaping. This type of project would usually require a week or more to complete. The project may require some local, State or Federal government notification or permits, however, environmental disturbance would be small and approval should be easy to obtain.
- \* A very difficult correctability rating of 5 is given to problems that would require a large expensive effort to correct. These projects would usually require heavy equipment, significant amount of funding (\$100,000 or more), and construction could take a month or more. The amount of disturbance would be large and the project would need to obtain a variety of Federal, State and/or local permits. Examples would include a potential restoration area where the stream has deeply incised several feet over a long distance (i.e., several thousand feet) or a fish blockage at a large dam.

The **accessibility rating** is used to provide a relative measure of how difficult it is to reach a specific problem site. The rating is made at the site by the field survey team, using their field map and field observations. While factors such as land ownership and surrounding land use can enter into the field judgments of accessibility, the rating assumes that access to the site could be obtained if requested from the property owner.

- \* A very easy accessibility rating of 1 is assigned to sites that are readily accessible both by car and on foot. Examples would include a problem in an open area inside a public park where there is sufficient room to park safely near the site.
- \* A moderate accessibility rating of 3 is assigned to sites that are easily accessible by foot but not easily accessible by a vehicle. Examples would include a stream section that could be reached by crossing a large field or a site that was accessible only by 4-wheel drive vehicles.
- \* A very difficult accessibility rating of 5 is assigned to sites that are difficult to reach both on foot and by a vehicle. Examples would include a site where there are no roads or trails

nearby. To reach the site it would be necessary to hike at least a mile. If equipment were needed to do the restoration work, an access road would need to be built through rough terrain.

Following the completion of the survey, information from the field data sheets were entered into a Microsoft Access database and verified by the field teams. In addition, 231 photographs were taken during the survey were labeled and organized by site number in a binder so they can be easily worked with. The photographs were also digitized using a flat bed scanner and placed on a photo CD so they can be distributed to interested parties. Finally, all data collected during the survey was incorporated into an ArcView Geographical Information System (GIS). A final copy of the ArcView files were given to Anne Arundel County for their use in developing a Watershed Action Strategy for the Upper Patuxent Watershed.

## RESULTS

A total of 166 problem data sheets, and 30 representative data sheets, were filled out during the survey. Included in the problem data sheets were 41 erosion sites, 31 pipe outfalls sites, 28 sites with inadequately vegetated stream buffers, 17 fish migration barriers, 17 trash dumping sites, 12 channel alterations, 12 unusual condition sites, 5 exposed pipes, and 3 in/near construction sites. Four comment data sheets were also completed during the survey to provide additional information about specific problems.

An overall summary of survey results is presented in Table 1, while Table 2 summarizes the data by major stream segments. All data collected during the survey is presented in Appendices A and B. Appendix A provides a listing of information by problem number along with its location, using northing and easting coordinates. Information in this format is useful when working with maps showing the location of problem sites to determine what problems may be present along a specific stream reach. In Appendix B, the data is presented by problem type, with more detailed information about each problem. Presenting the data by problem type allows the reader to see which problems the field crews rated the most severe or easiest to fix within each category.

**Table 1. Summary of results from Upper Patuxent River SCA Survey.**

| <b>Potential Problems Identified</b> | <b>Number</b> | <b>Estimated Length</b>       | <b>Very Severe</b> | <b>Severe</b> | <b>Moderate</b> | <b>Low Severity</b> | <b>Minor</b> |
|--------------------------------------|---------------|-------------------------------|--------------------|---------------|-----------------|---------------------|--------------|
| <b>Erosion Site</b>                  | <b>41</b>     | <b>42,535 feet (8.0miles)</b> | 2                  | 2             | 18              | 9                   | 10           |
| <b>Pipe Outfalls</b>                 | <b>31</b>     | <b>NA</b>                     | -                  | -             | 5               | 4                   | 22           |
| <b>Inadequate Buffers</b>            | <b>28</b>     | <b>25,350 feet (4.8miles)</b> | -                  | 3             | 9               | 8                   | 8            |
| <b>Fish Barriers</b>                 | <b>17</b>     | <b>NA</b>                     | -                  | 1             | 6               | 5                   | 5            |
| <b>Trash Dumping</b>                 | <b>17</b>     | <b>NA</b>                     | -                  | 4             | 5               | 5                   | 3            |
| <b>Channel Alterations</b>           | <b>12</b>     | <b>5,798 feet (1.1miles)</b>  | -                  | -             | 2               | 1                   | 9            |
| <b>Unusual Conditions</b>            | <b>12</b>     | <b>NA</b>                     | 1                  | 1             | 6               | 1                   | 3            |
| <b>Exposed Pipes</b>                 | <b>5</b>      | <b>53 feet</b>                | -                  | -             | 1               | 1                   | 3            |
| <b>In/Near Stream Construction</b>   | <b>3</b>      | <b>NA</b>                     | -                  | -             | 2               | -                   | 1            |
| <b>TOTAL</b>                         | <b>166</b>    |                               | <b>3</b>           | <b>11</b>     | <b>54</b>       | <b>34</b>           | <b>64</b>    |
| <b>Comments</b>                      | <b>4</b>      |                               |                    |               |                 |                     |              |
| <b>Representative Sites</b>          | <b>30</b>     |                               |                    |               |                 |                     |              |

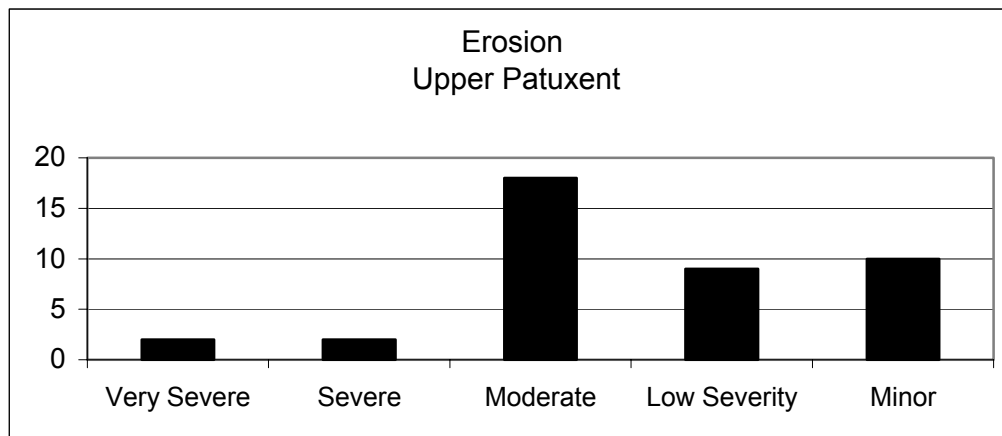
**Table 2. Summary of survey results by major stream segments**

| Stream Segment | Channel Alteration | Construction | Erosion | Exposed Pipes | Fish Barrier | Inadequate Buffer | Pipe Outfall | Representative Sites | Trash Dumping | Unusual Conditions | Total |
|----------------|--------------------|--------------|---------|---------------|--------------|-------------------|--------------|----------------------|---------------|--------------------|-------|
| Cox Branch     | 6                  | 1            | 8       | 2             | 7            | 5                 | 13           | 5                    | 6             | 3                  | 56    |
| Stocketts Run  | 2                  |              | 8       | 1             | 3            | 4                 | 2            | 14                   | 1             | 2                  | 37    |
| UPN1           |                    |              | 3       |               | 1            | 2                 | 3            | 1                    | 1             | 2                  | 13    |
| UPN7           |                    |              |         |               |              |                   |              | 1                    |               |                    | 1     |
| UPS10          | 1                  | 1            | 3       | 1             | 2            | 2                 | 6            | 1                    | 2             | 3                  | 22    |
| UPS11          |                    |              | 7       |               | 1            | 2                 | 1            | 1                    | 3             |                    | 15    |
| UPS3           |                    |              | 2       |               |              |                   |              | 2                    |               |                    | 4     |
| UPS4           | 3                  |              | 5       | 1             | 2            | 9                 | 4            | 3                    | 2             | 1                  | 30    |
| UPS6           |                    | 1            | 5       |               | 1            | 4                 | 2            | 2                    | 2             | 1                  | 18    |

## Erosion Sites

Erosion is a natural process and necessary to maintain good aquatic habitat in a stream. Too much erosion, however, can have the opposite effect, destabilizing stream banks, destroying in-stream habitat and causing significant sediment pollution problems downstream. Severe erosion problems occur when either a stream's hydrology and/or sediment supply have been significantly altered. This often occurs when land use in a watershed changes. As a watershed becomes more urbanized, forest and agricultural fields are developed into residential housing complexes and commercial properties. As a result, the amount of impervious surfaces in a drainage basin increase, which then causes the amount of runoff entering a stream to also increase. In the Upper Patuxent watershed, 3.1% of the landscape surface is impervious (Conn, personal communication). The stream channel will, over time, adjust to the new flows by eroding the streambed and banks to increase its size. This channel readjustment can extend over decades, during which time excessive amounts of sediment from unstable eroding stream banks can have very detrimental impacts on the stream's aquatic resources.

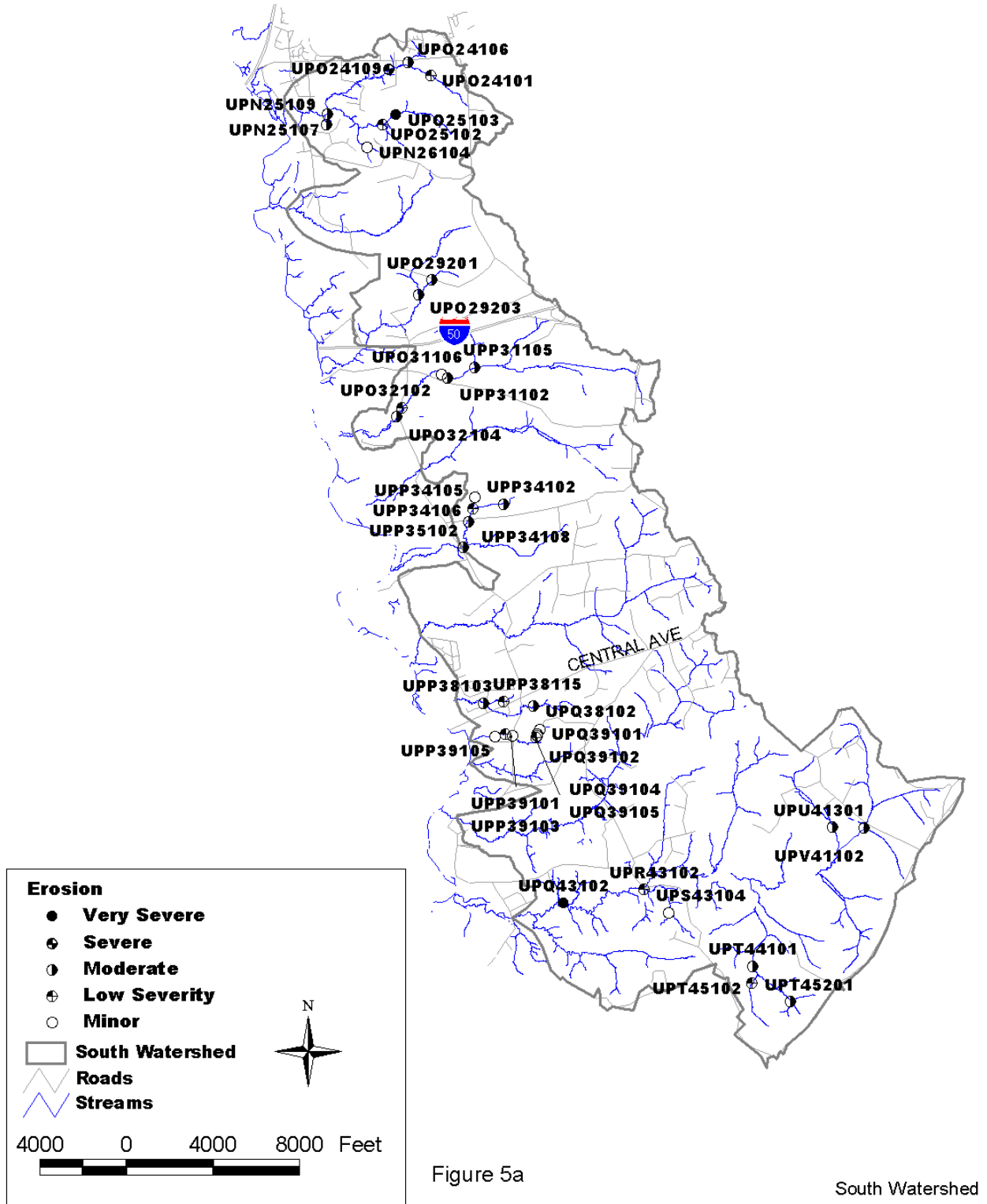
Unstable eroding streams are areas where the stream banks are almost vertical and the roots from the vegetation along the stream's banks are unable to hold the soil on the banks. Unstable eroding stream banks were reported at 41 sites during the survey (Figure 5a). Figure 5c shows the locations of the sites found in the North Patuxent 1 watershed. The majority of the erosion sites showed moderate to minor erosion that extended over long distances. The lengths of stream segments that were recorded as having unstable banks varied from 10 feet in some areas, to other areas where up to 5,000 feet of stream was found to have an erosion problem (Appendix B). Overall, results indicate approximately 8.0 miles of unstable eroding banks in the Upper Patuxent watershed. Figure 5b shows the frequency of the severity rating given to erosion sites. Only two sites received a very severe rating.



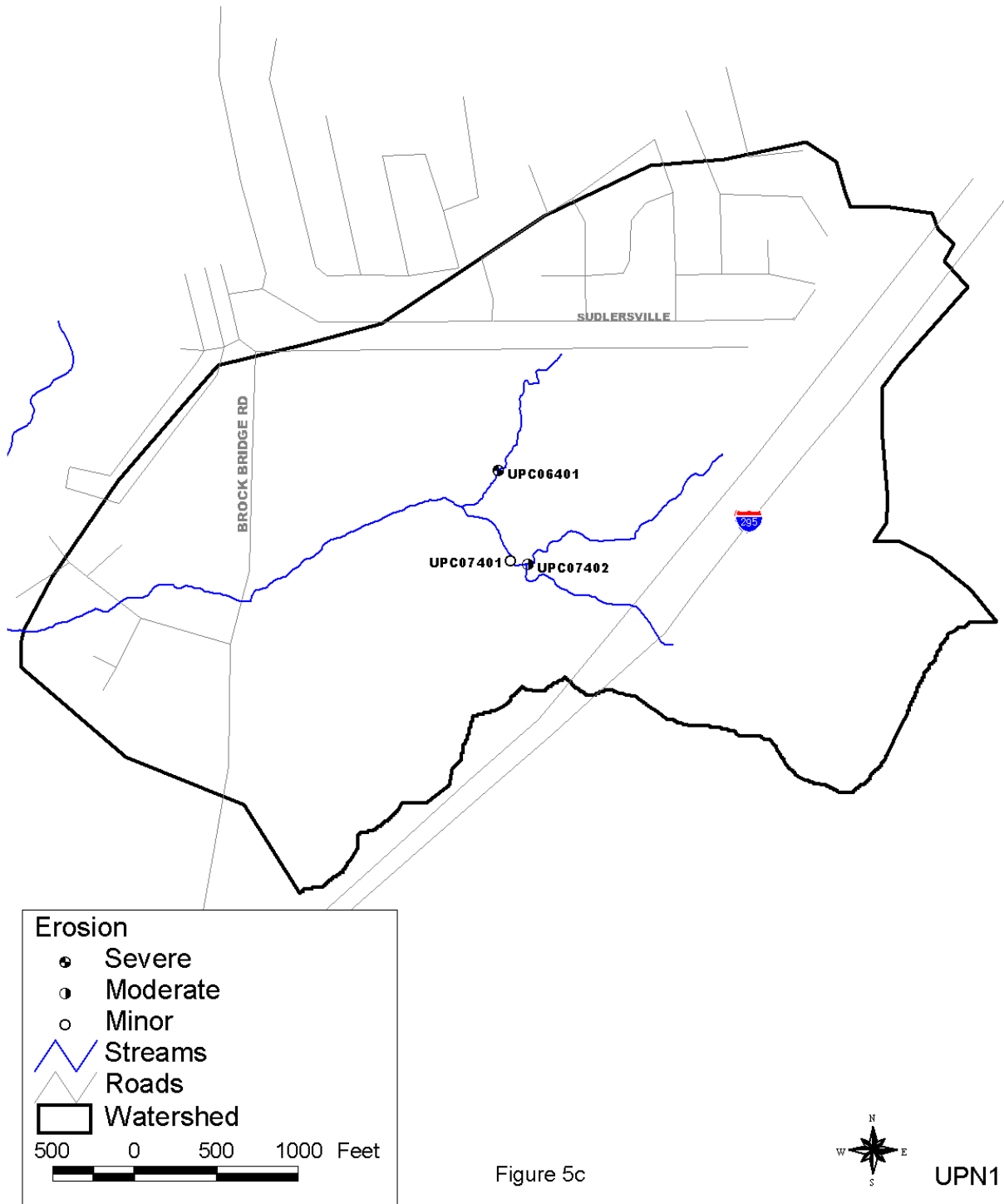
**Figure 5b Histogram showing the frequency of severity ratings given to erosion sites during Upper Patuxent River SCA survey.**



# Erosion Sites



# Erosion Sites

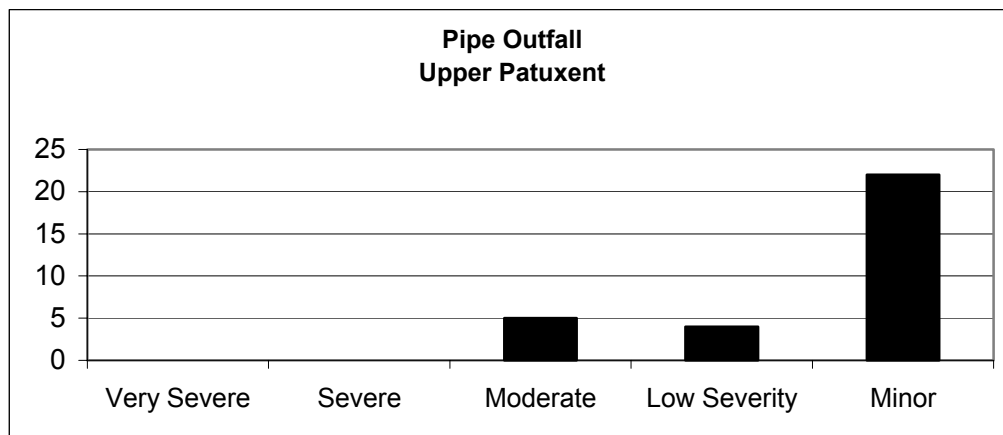


## Pipe Outfalls

Pipe outfalls include any pipes or small man made channels that discharge into the stream through the stream corridor. Pipe outfalls are considered a potential environmental problem in the survey because they can carry uncontrolled runoff and pollutants such as oil, heavy metals and nutrients to a stream system. A total of 28 pipe outfalls were identified during the survey (Figure 6a). The locations of pipe outfalls in the southern watersheds are shown in Figure 6a. Figure 6c shows the locations of the sites found in the North Patuxent 1 watershed. As expected, most of the pipe outfalls are located in the more urbanized portion of the watershed.

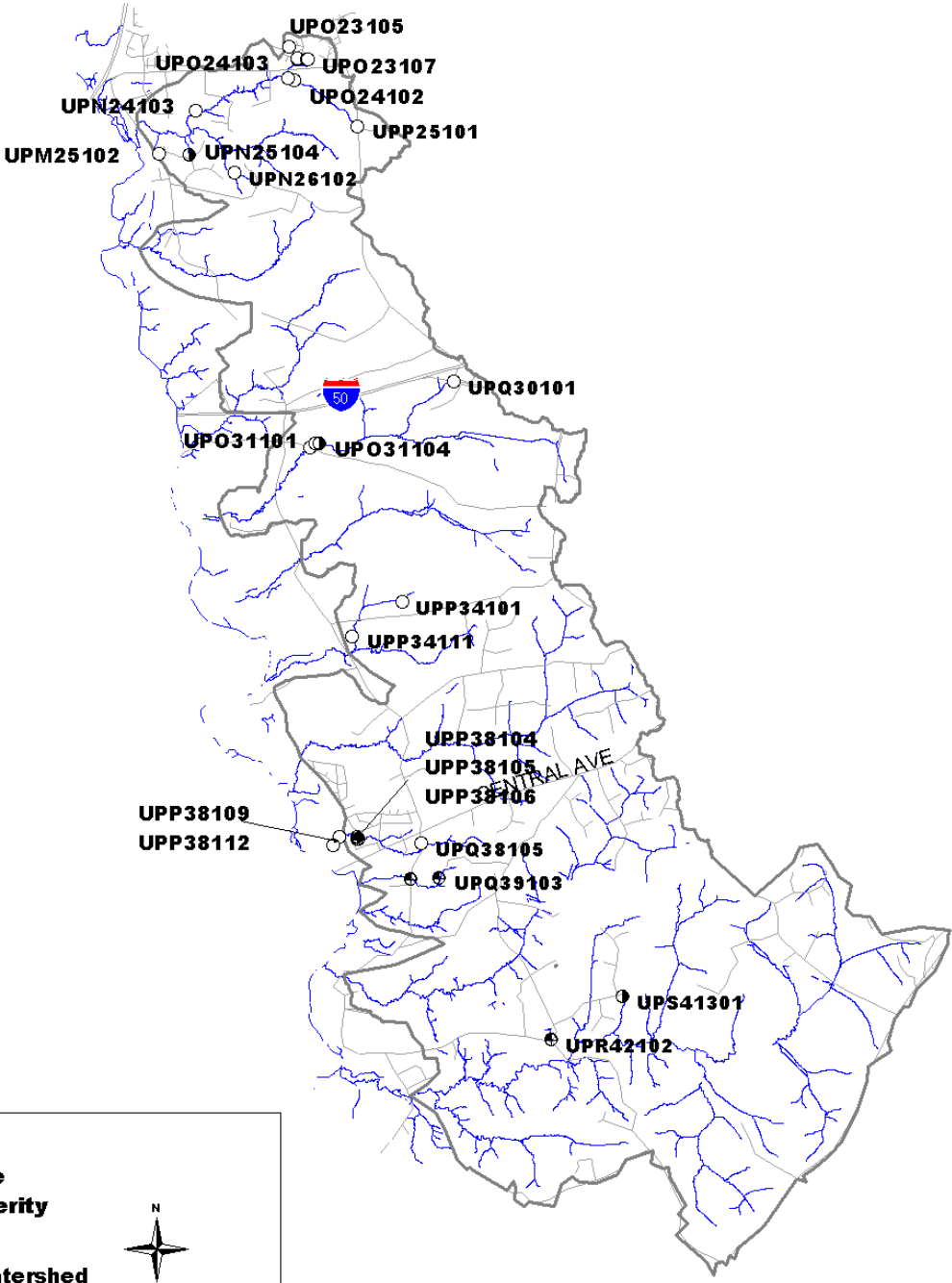
Sixteen percent or 5 of the 31 outfall pipes observed during the survey were found to have some type of discharge coming out of them. Of these, only one was reported to have a discharge that had some coloration or smell associated with it (Appendix B). At Site UP032204 the survey crew reported the discharge had a rotten egg odor. No immediate follow up actions were taken as part of this study to determine the source of the color or smell coming from the pipe. In some cases, coloration or smell from a storm drainpipe may be a sporadic occurrence. This is especially true in areas where there is no stormwater management system present. The remaining discharges were recorded as clear with no odor. There weren't any estimates of the amount of fluid coming from the pipes.

Figure 6b shows the frequency of the severity rating given to pipe outfalls during the survey. As can be seen from the graph, the pipe outfalls were given either a moderate to minor severity rating.



**Figure 6b Histogram showing the frequency of severity ratings given to pipe outfall sites during Upper Patuxent River SCA survey.**

# Pipe Outfalls




**Pipe Outfalls**

- Moderate
- ⊖ Low Severity
- Minor

South Watershed  
— Roads  
— Streams

N



4000    0    4000    8000 Feet




Figure 6a

South Watershed

# Pipe Outfalls

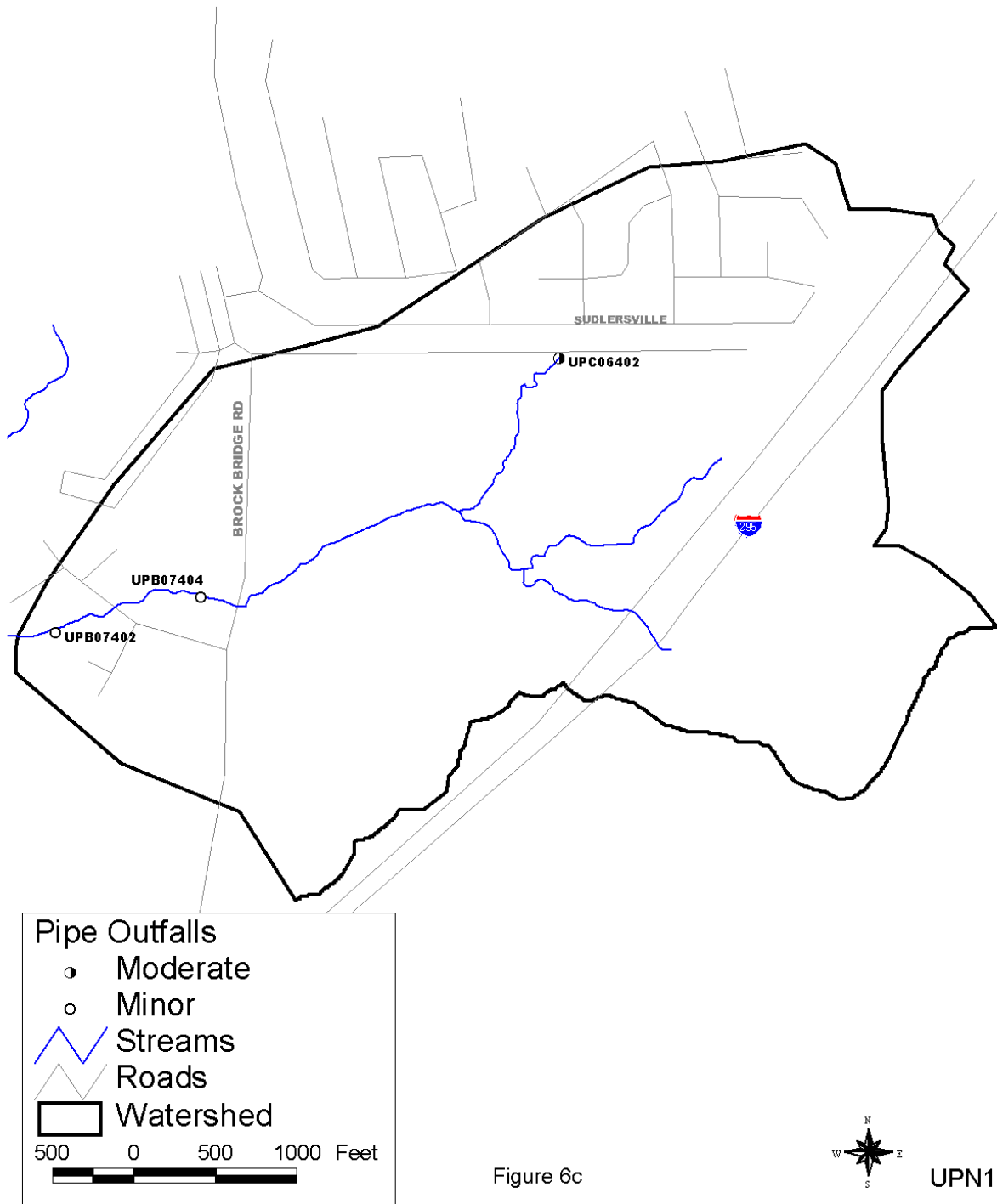


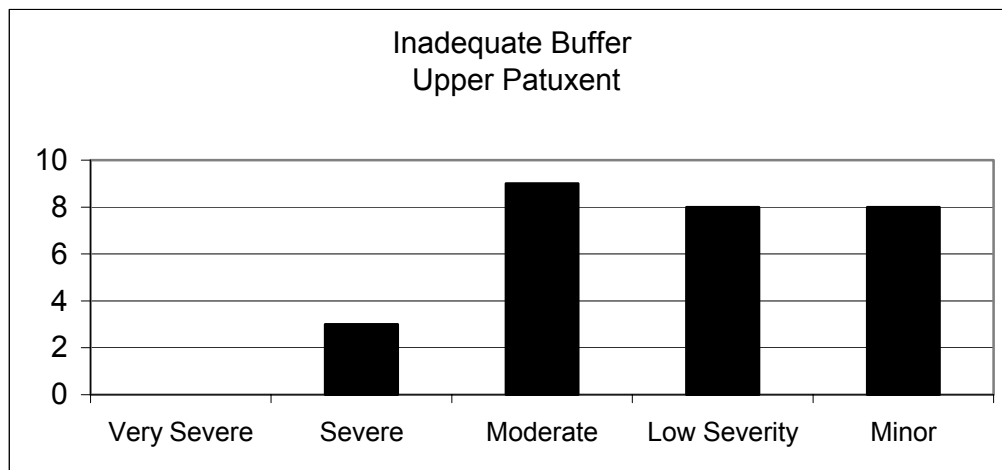
Figure 6c

## Inadequate Buffers

Forested stream buffers are very important for maintaining healthy Maryland streams. They help shade the stream to prevent excessive solar heating and their roots stabilize the streams banks. Forest buffers also help remove nutrients, sediment and other pollutants from runoff and the leaves from trees are a major component of the stream's food web. Because of the importance of stream buffers not only in maintaining healthy streams, but also in reducing nutrient loadings to the Chesapeake Bay, Maryland is committed to recreating forest buffers along streams.

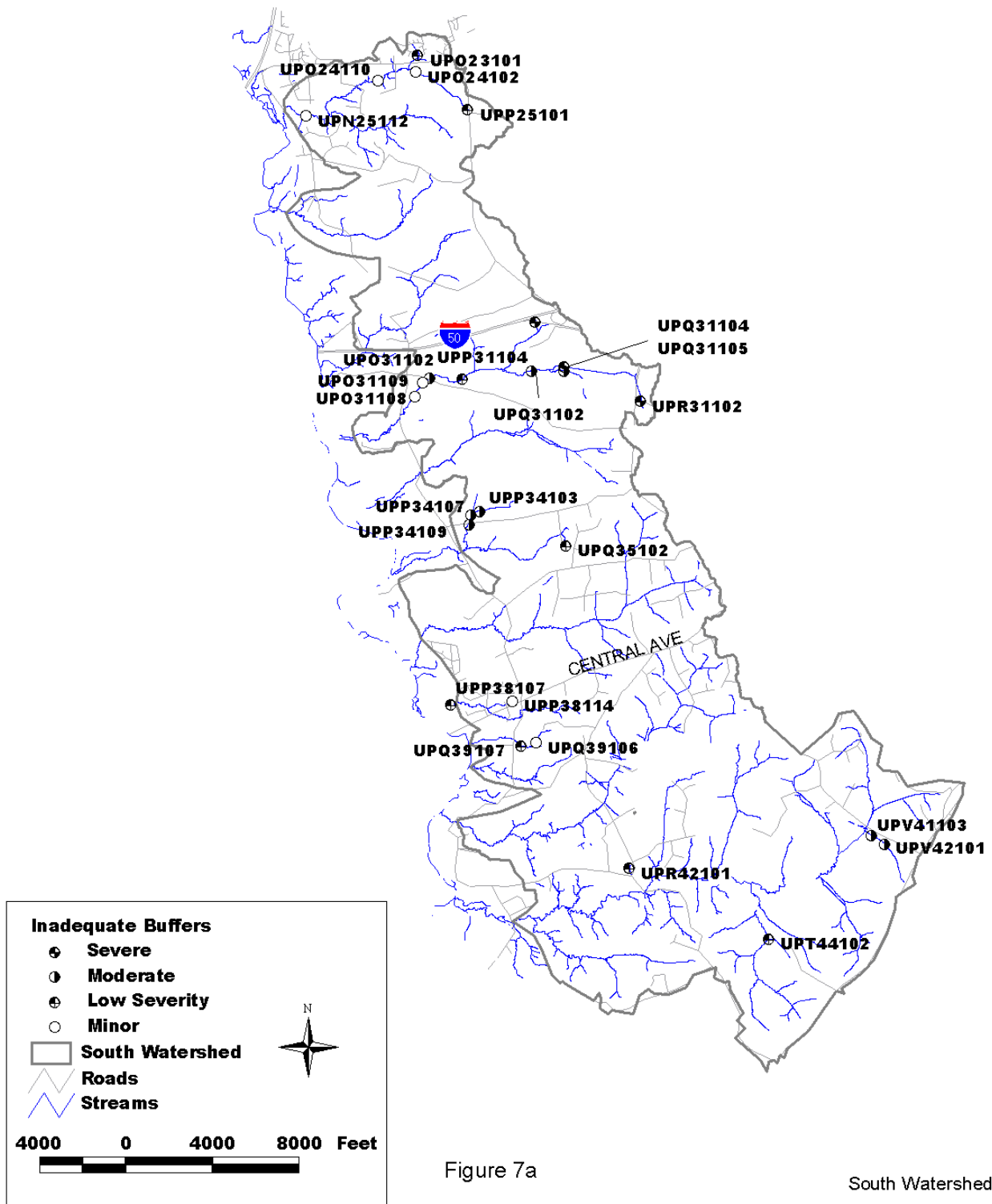
While there is no single minimum standard for how wide a stream buffer should be in Maryland, for the purposes of this study a buffer is generally considered inadequate if it is less than 50 feet wide, measured from the edge of the stream. Inadequate buffers were reported at 28 sites during the survey as shown in Figure 7a and Figure 7c. The field crew provided a rough estimate of the length of the inadequate stream buffer at all sites (Appendix B). Based on the data that was collected, there are approximately 25,350 feet (4.8 miles) of inadequate buffer in the areas where the survey was done. Field teams found inadequate buffers ranging in distance from 100 feet to 3,200 feet. This survey was done in a mostly rural area, with shrubs and small trees reported as the dominant adjacent land use at inadequate buffer sites, accompanied by a moderate amount of agricultural land (pasture). Most sites received a moderate to minor severity rating (Figure 7b). This would indicate that most of the stream reaches with inadequate buffers were not very long or some trees were already present at many of the sites.

Survey results indicate that there are several possible locations where forested buffers could be reestablished. At two of the sites (UPQ30102 & UPQ31104) that received a severe rating the present land use was reported to be crop fields. These areas could qualify for inclusion into the Maryland Conservation Reserve Program which provides farmers with financial assistance to establish forested buffers along stream on their property.

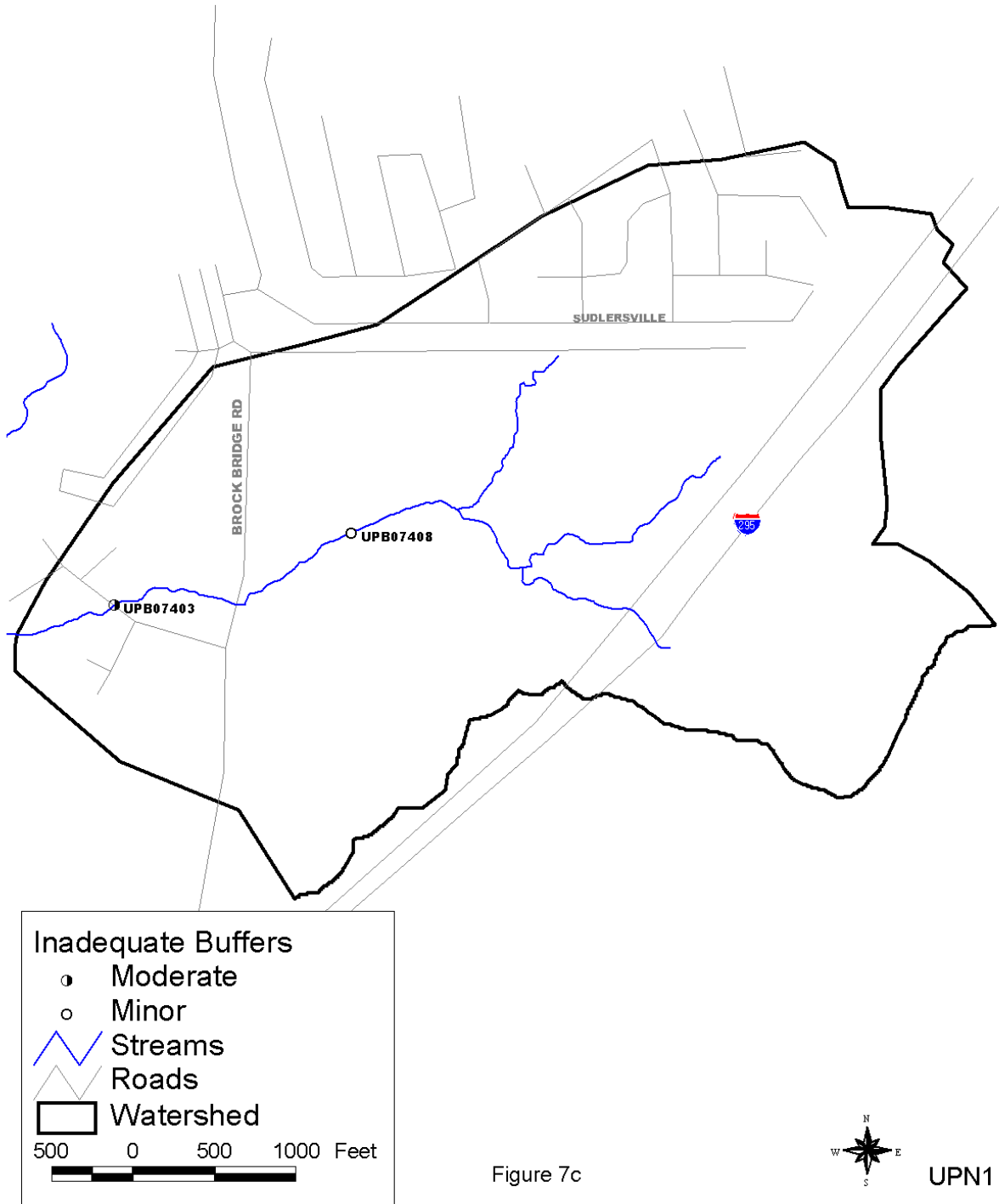


**Figure 7b Histogram showing the frequency of severity ratings given to Inadequate buffer sites during Upper Patuxent River SCA survey.**

# Inadequate Buffers



# Inadequate Buffers





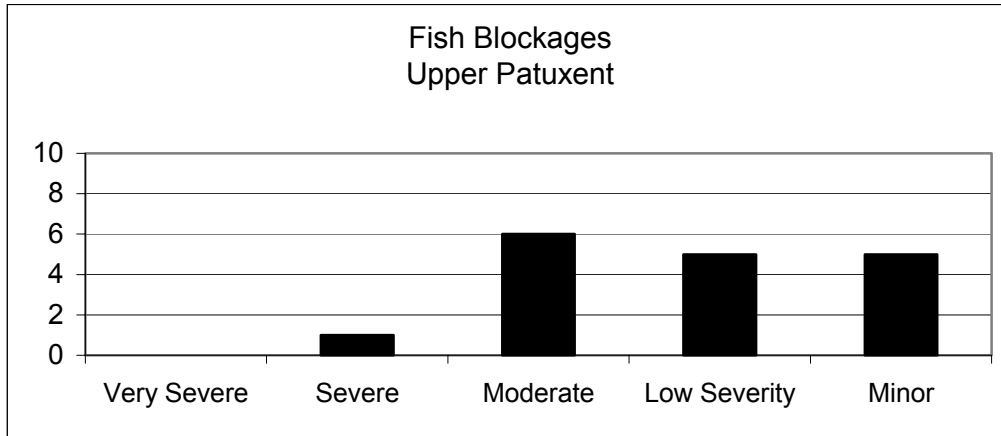
## **Fish Migration Barriers**

Fish migration barriers are anything in the stream that significantly interferes with the free movement of fish upstream. Unimpeded fish passage is especially important for anadromous fish that live much of their lives in tidal waters but must move into non-tidal rivers and streams to spawn. Unimpeded upstream movement is also important for resident fish species, many of which also move both up and down stream during different parts of their life cycle. Without free fish passage, some of the sections in a stream network can become isolated. If a disturbance occurs in an isolated stretch of stream, such as a sewage line break that discharges a large amount of raw sewage into a small tributary, some or all fish species may be eliminated from that isolated section of stream. With a fish blockage present and no natural way for a fish to repopulate the isolated stream section the diversity of the fish community in an area will be reduced and the remaining biological community may be out of natural balance.

Fish blockages can be caused by man-made structures such as dams or road culverts, and by natural features such as waterfalls or beaver dams. Fish blockages occur for three main reasons. First, a vertical water drop such as a dam can be too high for fish to jump or swim over the obstacle. A vertical drop of 6 inches may cause a fish passage problem for some resident fish species, while anadromous fish can usually move through water drops of up to 1 foot, providing there is sufficient flow and water depth. The second reason a structure may be a fish passage problem is because the water is too shallow. This can often occur in channelized stream sections or at road crossing where the water from a small stream has been spread over a large flat area and the water is not deep enough for fish to swim through. Finally, a structure may be a fish blockage if the water is moving too fast through it for fish to swim through. This can occur at road crossings where the culvert pipe has been placed at a steep angle and the water moving through the pipe has a velocity that is higher than a fish's swimming ability.

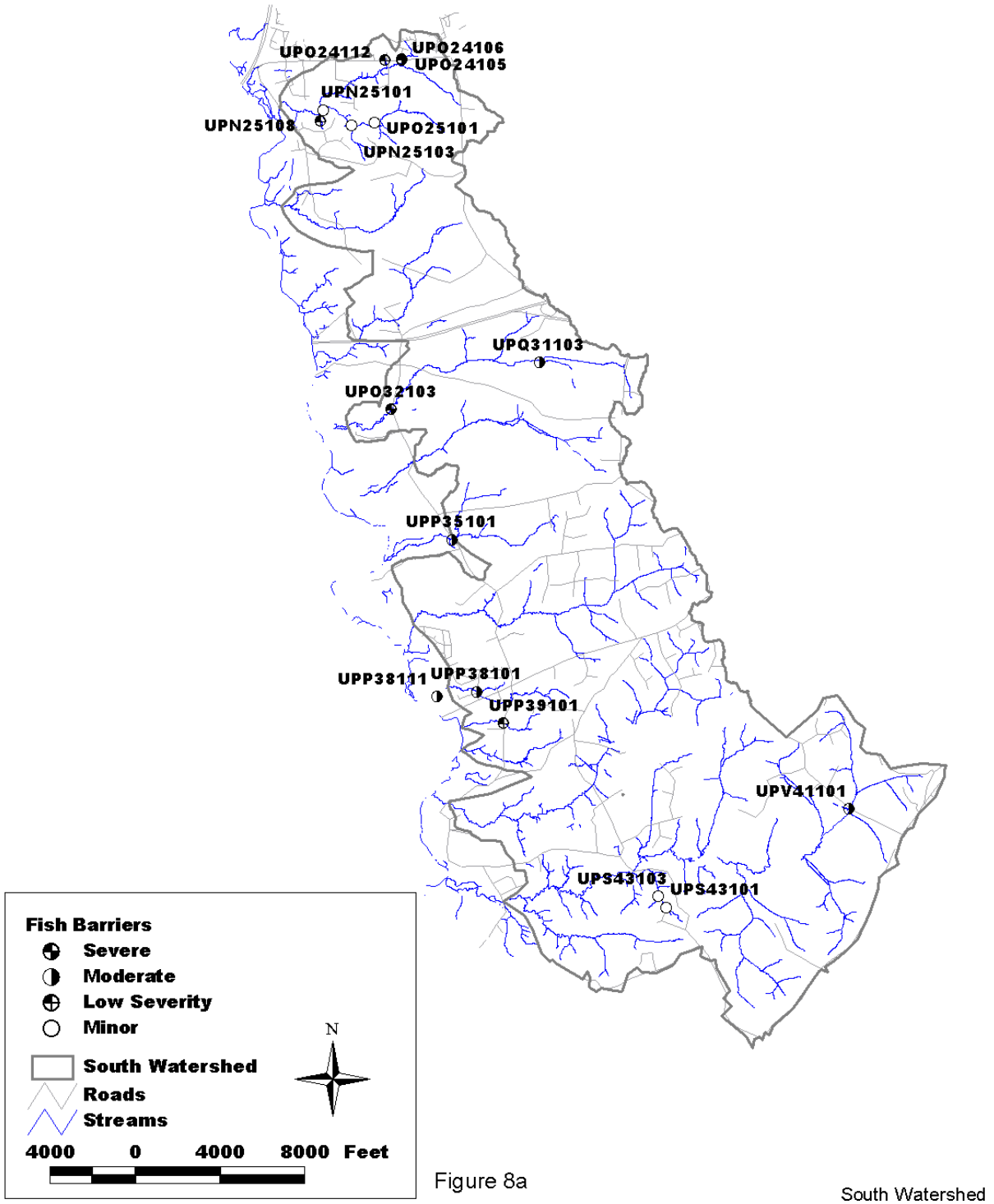
Seventeen fish migration barriers were reported during the survey. The locations of fish migration blockages are shown in Figure 8a and Figure 8c. The blockages were due to a number of reasons including road crossings (11), channelized stream sections (2), and natural falls (4). All of the sites were given moderate to minor severity ratings (Figure 8b).

A number of anadromous fish including, alewife, river herring, yellow perch, white perch, American shad and hickory shad spawn in the Upper Patuxent River Watershed. Site UPO32103 is on UPS4 at the point where Patuxent River Road crosses the stream. There is an 18-inch drop at the end of the perched culvert that may be a blockage to river herring and yellow perch runs. The removal of the barrier at this site could open up as much as 4 miles of spawning habitat. This site was given the only severe rating, and should be further investigated. Other sites where barriers isolate tributaries from the mainstem, such as Sites UPP35101, and UPP38111 and barriers that isolate significant portions of the upper reaches of a tributary, such as Sites UPP38101, UPQ31103, UPV41101 were given moderate severity ratings.



**Figure 8b Histogram showing the frequency of severity ratings given to fish blockage sites during Upper Patuxent River SCA survey.**

# Fish Barriers



# Fish Barriers

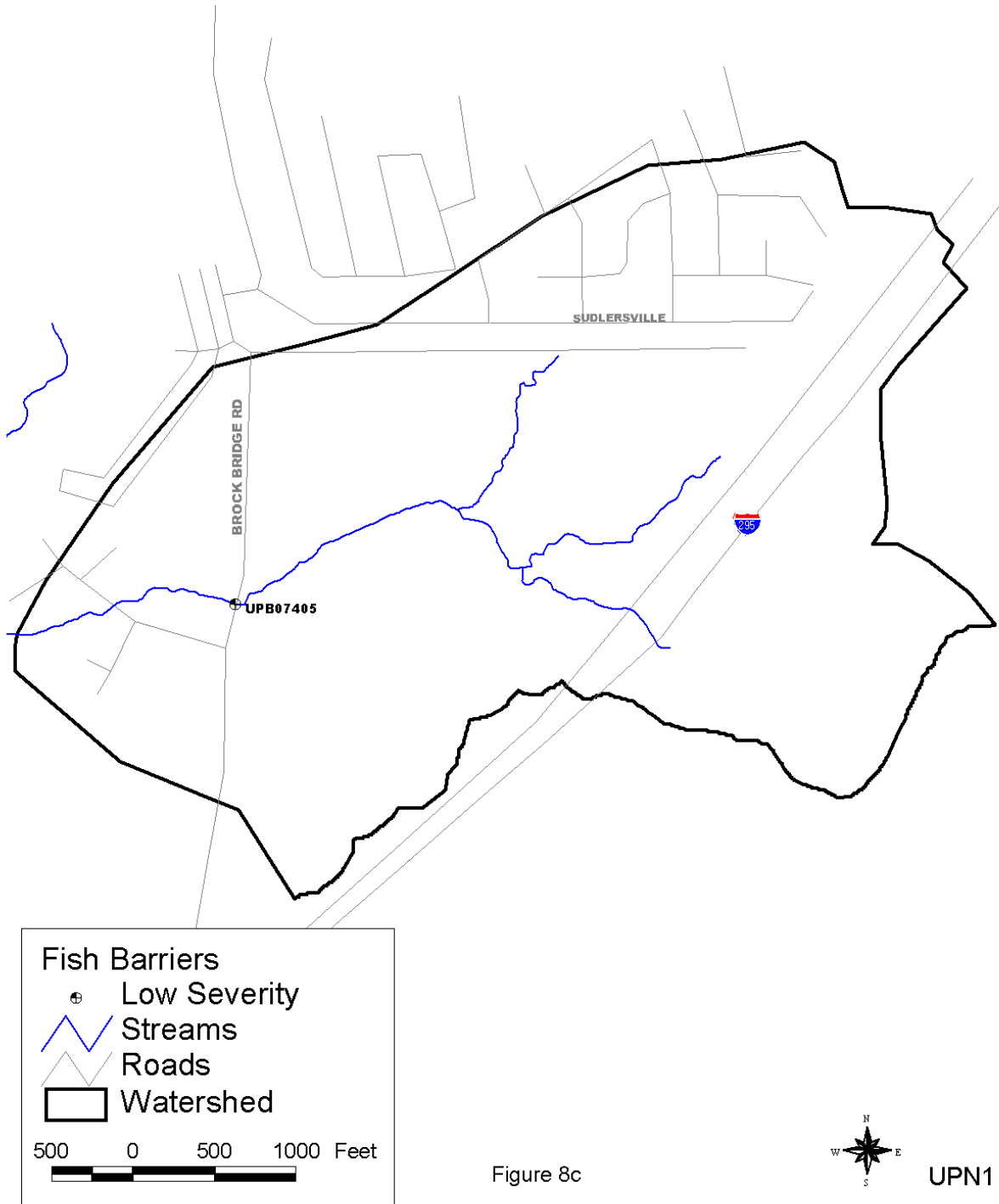
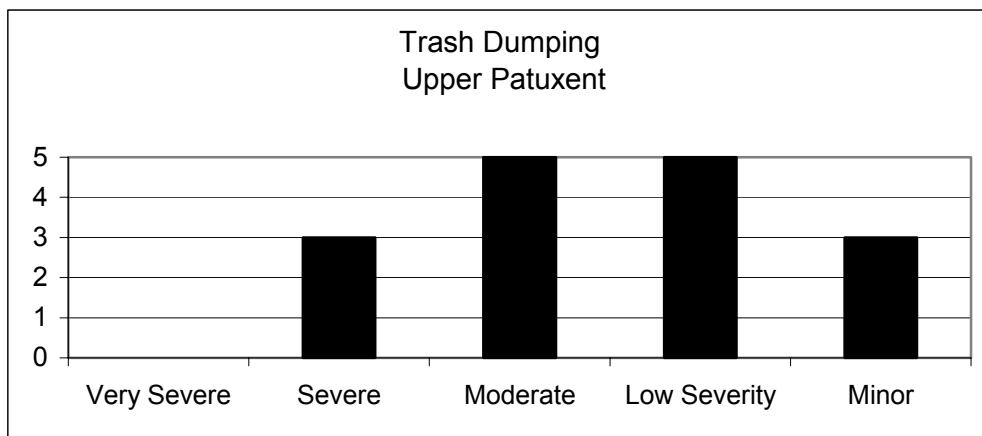


Figure 8c

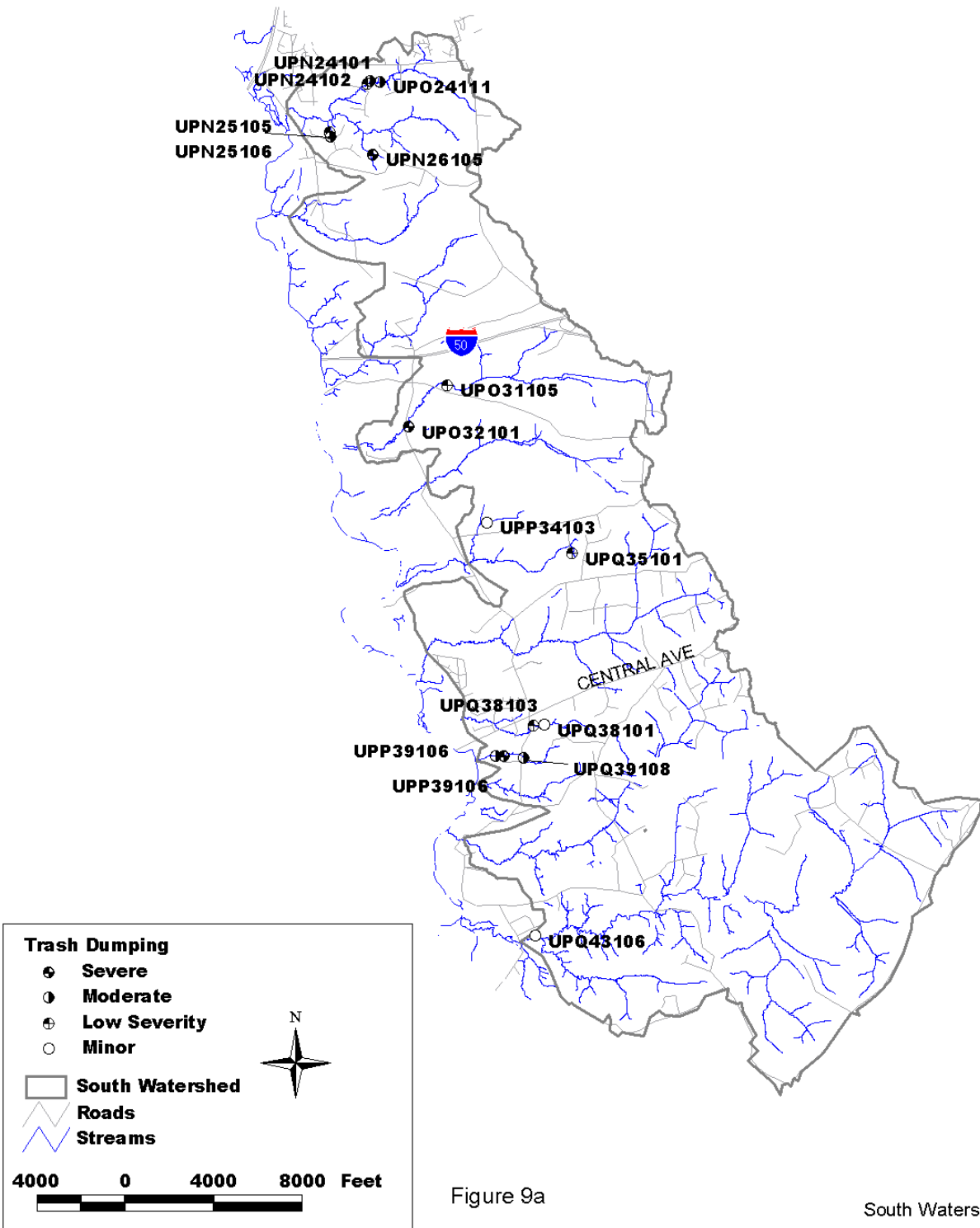
## Trash Dumping Sites

The trash dumping data sheets are used to record the location of places where large amounts of trash has been dumped inside the stream corridor or to note places where trash tends to accumulate. The field survey crew found seventeen sites where there was excessive trash and their locations are shown in Figure 9a and Figure9c. Four sites were reported as severe. The sites had mixed types of trash. The trash ranged from recyclables to appliances and engines. Site UPP39104 had large piles of sand along with various old machinery. The sites were estimated to have 20 to 50 pickup truckloads. Six sites were recorded as having yard waste, four had residential waste and one was recorded as newspapers. These sites were given severity ratings ranging from moderate to minor (Figure 9b).

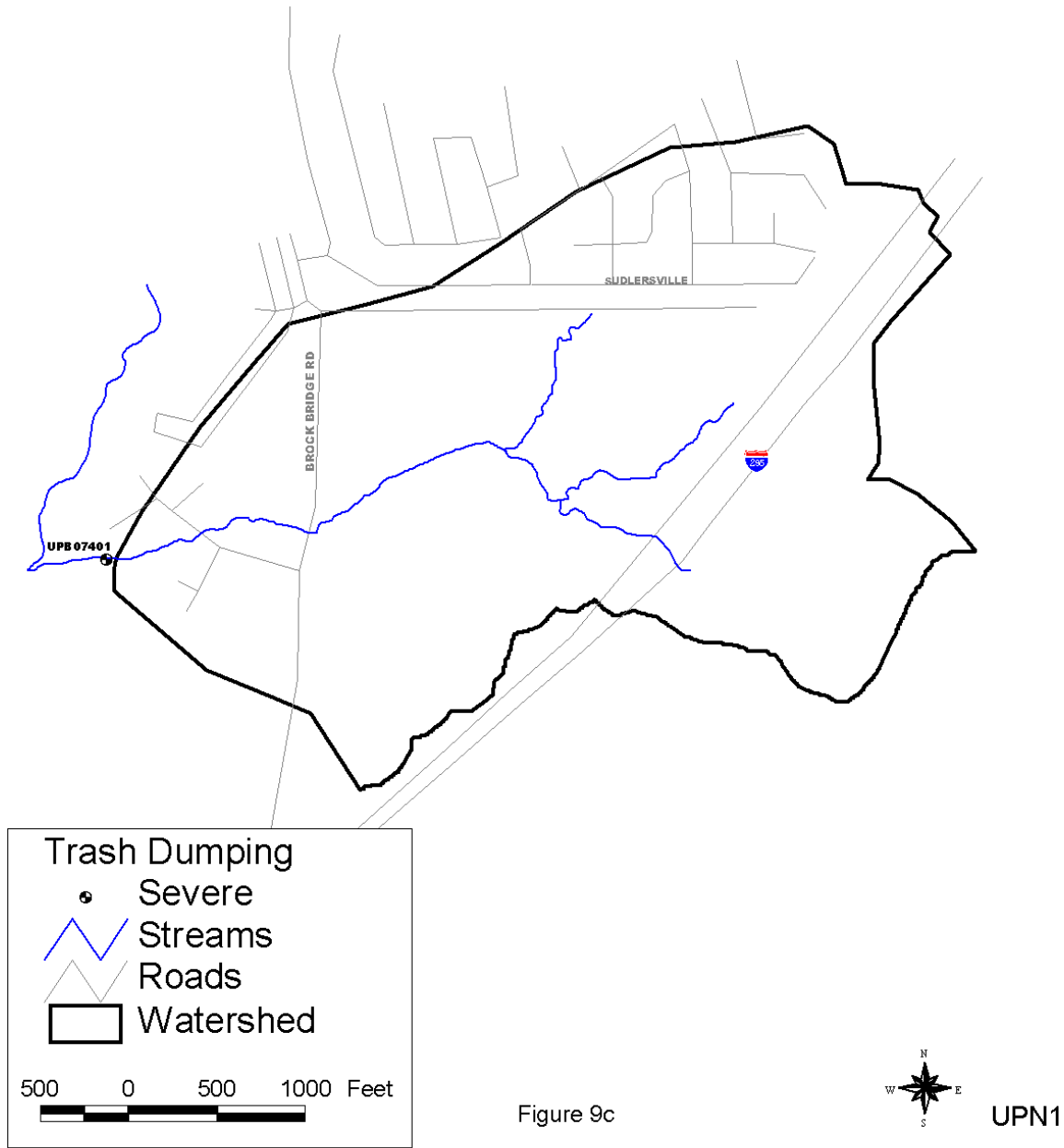


**Figure 9b Histogram showing the frequency of severity ratings given to trash dumping sites during Upper Patuxent River SCA survey.**

# Trash Dumping Sites



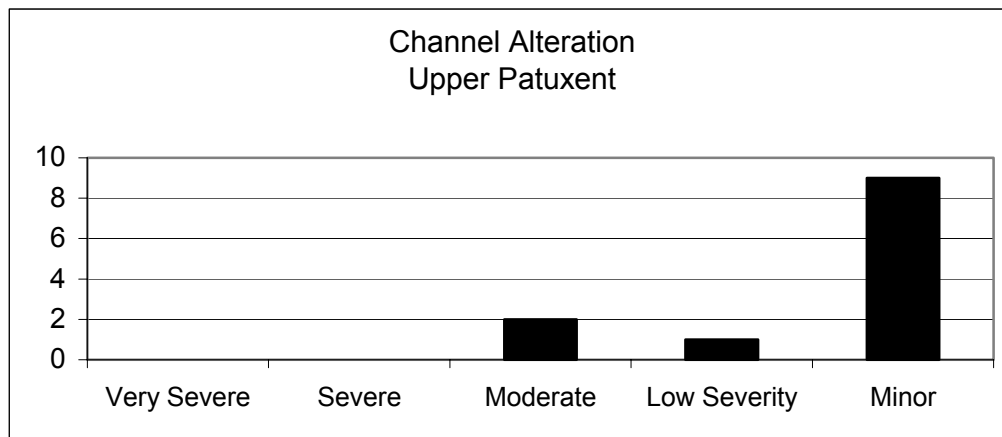
# Trash Dumping



## Channel Alterations

Channel alteration is found in stream sections where the stream's banks and channel have been significantly altered from a natural condition. This includes areas where the stream may have been straightened and/or where the stream banks have been hardened using rock, gabion baskets or concrete over a significant length (usually 100 feet or more). It does not include road crossings unless a significant portion of the stream above or below the road has also been channelized. In addition, places where a small section of only one side of the stream's banks may have been stabilized to reduce erosion were not reported as channel alterations. For the purposes of this survey, channel alteration also does not include tributaries where storm drains were placed in the stream channel and the entire tributary is now piped underground. While these stream sections have been significantly altered, it is not possible to tell by walking the stream corridor precisely where this was done.

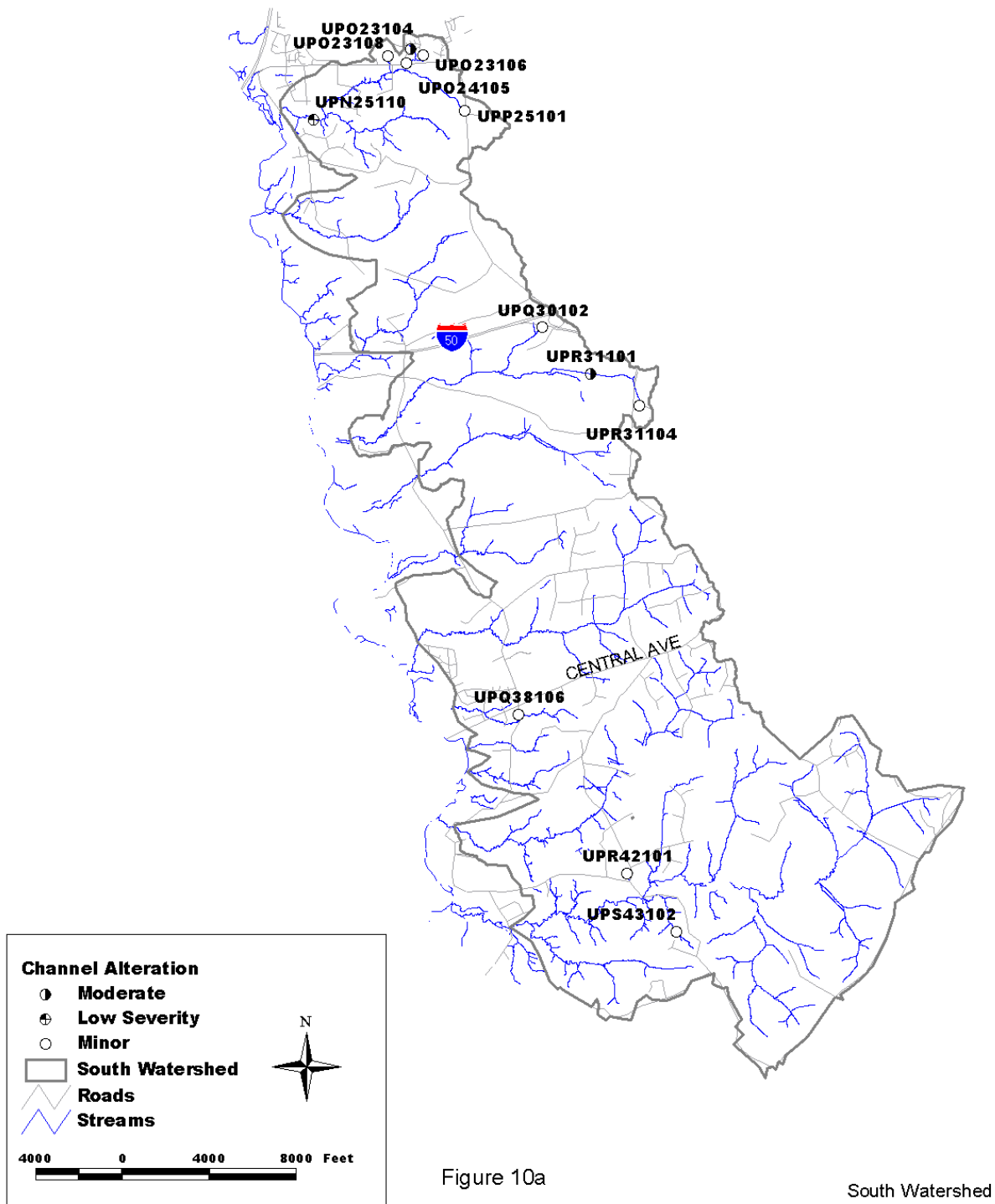
Results of this survey indicate that the stream has been recognizably altered in 12 areas and their locations are shown in Figure 10a. The total length of stream affected by channelization was estimated to be 5,798 feet or about 1.1 miles. All sites were given a moderate to minor severity rating (Figure 10b). The sites identified were on small channels. Six were earthen channels, five were armored with rip-rap, and four channels were lined with gabion baskets and one was reported to be channelized with wood. All sites were given moderate to minor severity ratings (Figure 10b).



**Figure 10b Histogram showing the frequency of severity ratings given to channel alteration sites during Upper Patuxent River SCA survey.**

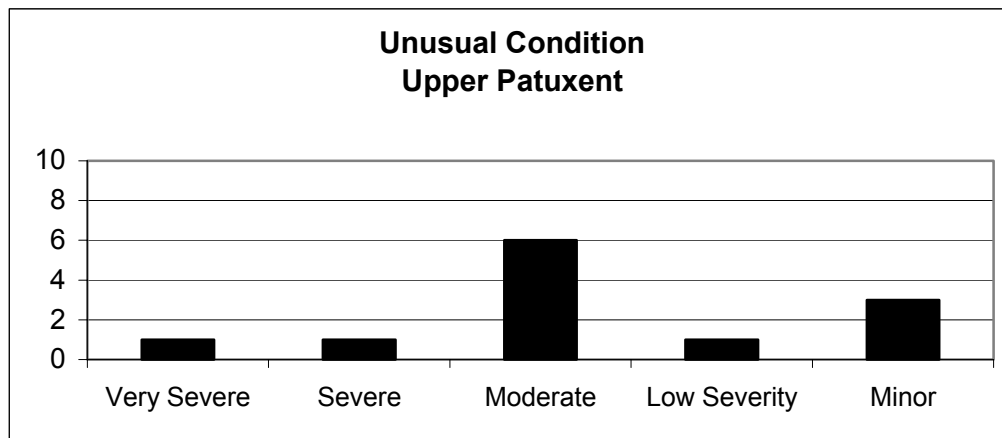


# Channel Alteration



## Unusual Conditions/Comments

The unusual condition/comment data sheets are used by survey teams to record the location of anything out of the ordinary seen during the survey or to provide some additional written comments on a specific problem. Twelve unusual condition sites were found during the Upper Patuxent survey (Figure 11a and Figure 11c). Only one site received a very severe rating. At site UPB07406 Brock Bridge Rd is being undermined by the stream. One site received a severe rating. At site UPR31101, the whole stream is being diverted to pond. For site UPM25101 the road culvert pipe is collapsing. At site UPQ43104 water is being pumped from the stream for a swimming pool and a garden. At site UPP39101 the road crossing is filling with sediment. At site UPN26103 the stream is piped, perhaps for a future road or driveway. The rest of the sites report red flock. These sites were give lower severity ratings (Figure 11b).



**Figure 11b Histogram showing the frequency of severity ratings given to unusual condition sites during Upper Patuxent River SCA survey.**

# Unusual Conditions

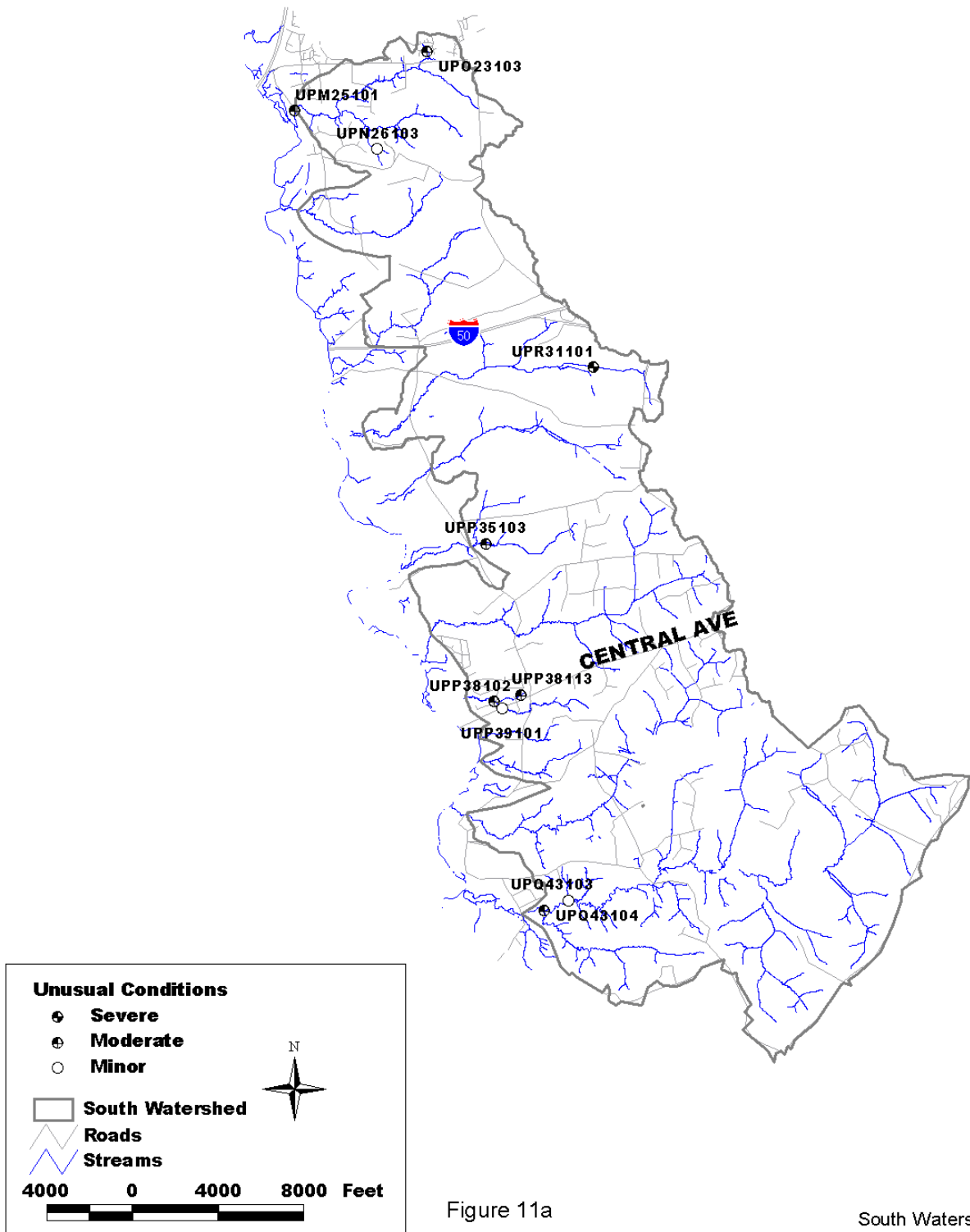


Figure 11a

South Watershed

# Unusual Conditions

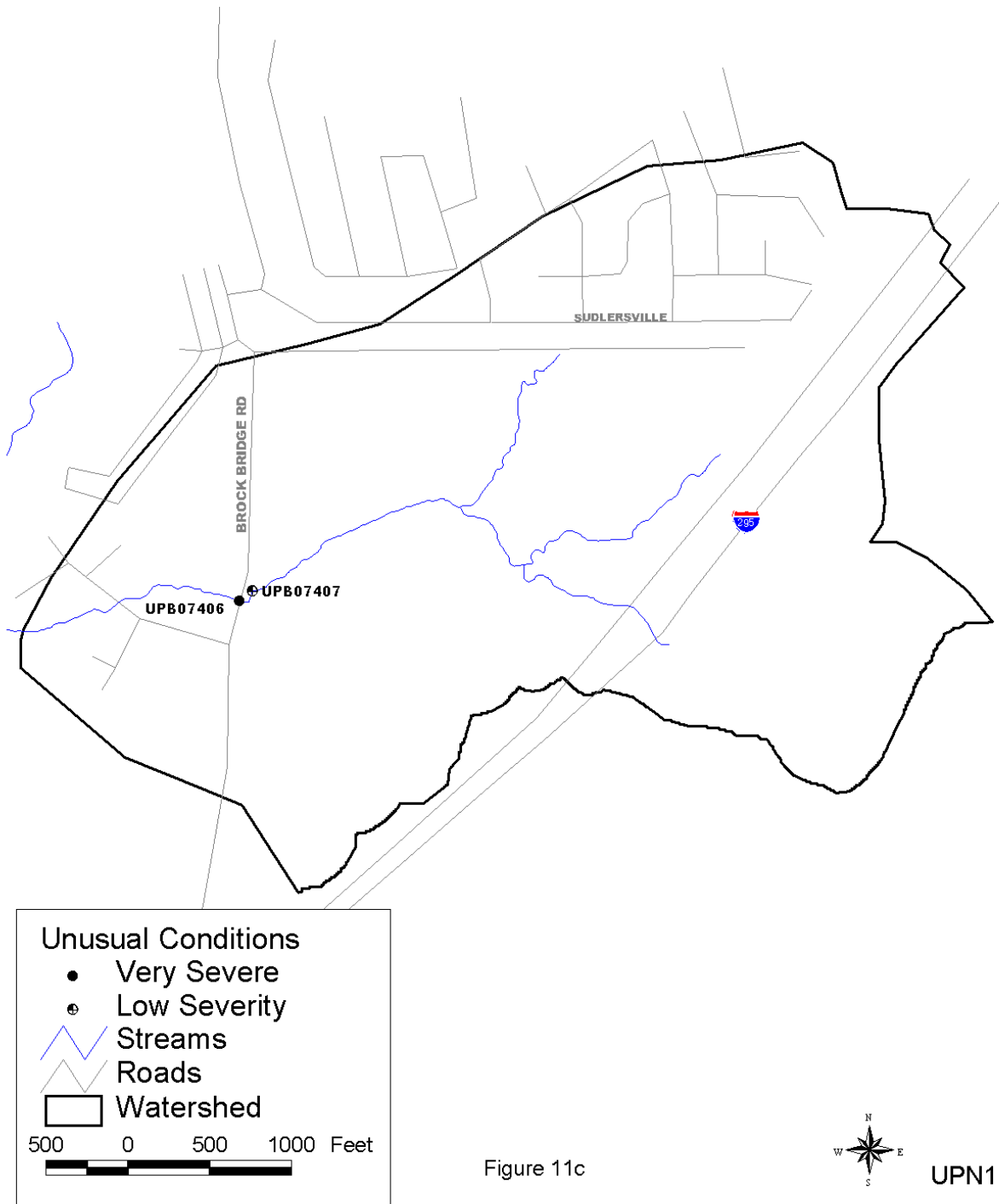


Figure 11c



UPN1

## Exposed Pipes

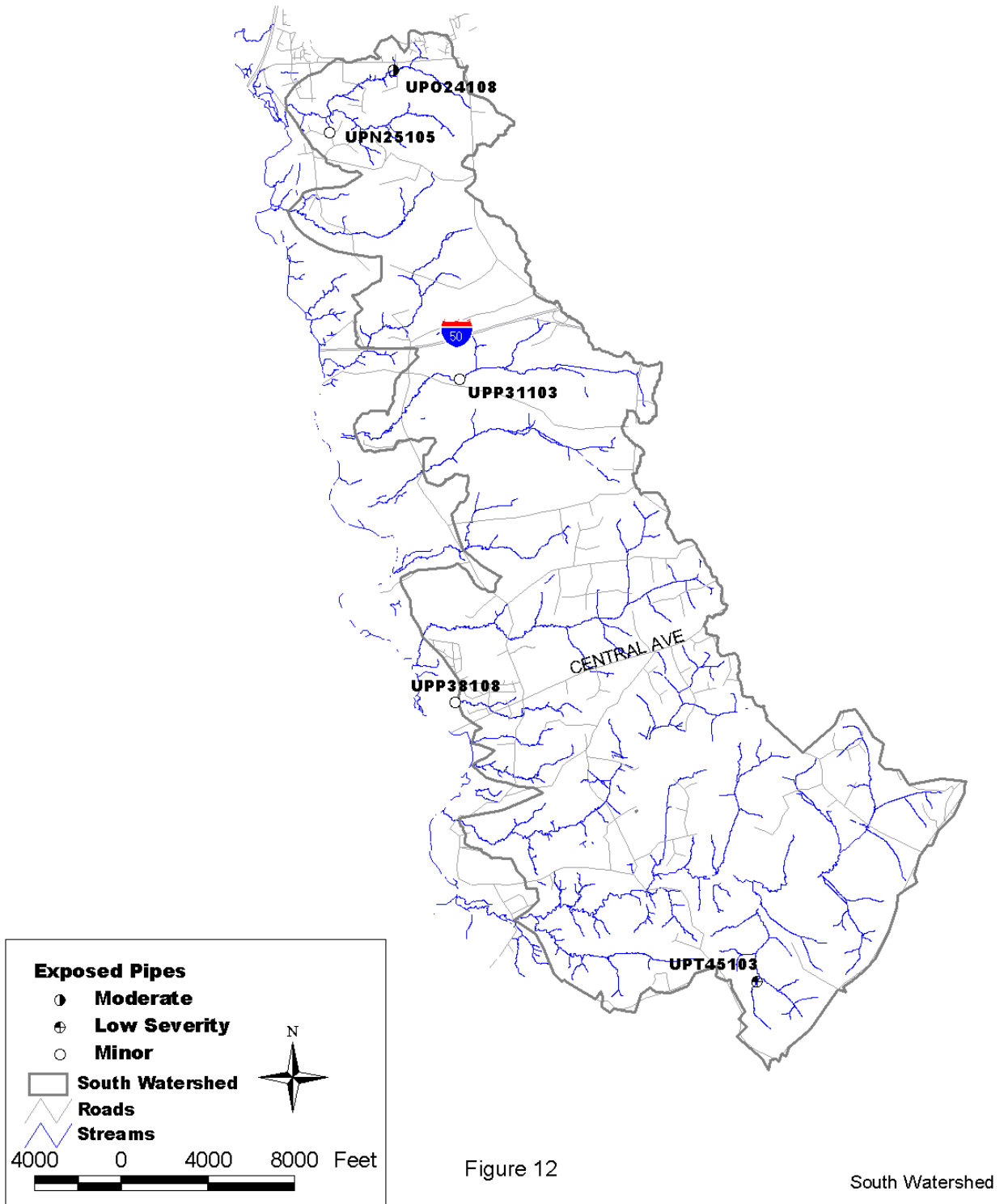
Exposed pipes are any pipes that are in the stream or along the stream's immediate banks that could be damaged by a high flow event. It does not include pipe outfalls where only the open end of the pipe is exposed. Exposed pipes do include: 1) manhole stacks in or along the edge of the stream channel, 2) pipes that are exposed along the stream banks, 3) pipes that run under the stream's bed and have been exposed by stream down-cutting, and 4) pipes that are built over a stream but are low enough that they could be affected by frequent high storm flows.

In urban areas, it is very common for pipelines and other utilities to be located in the stream corridor. This is especially true for gravity sewage lines that depend on the continuous downward slope of the pipeline to move sewage to a pumping station or treatment plant. Since streams are located at the lowest points of the local landscape, engineers often build sewage lines paralleling streams to collect sewage from adjacent neighborhoods. While the pipelines are stationary, streams can migrate and over time can expose previously buried pipelines. When this occurs, the pipeline becomes vulnerable to being punctured by debris in the stream. Fluids in the pipelines can be discharged into the stream, causing a serious water quality problem.

Exposed pipes were reported at five sites during the survey. Locations of these sites are shown in Figure 12. One of the pipes crossing the bottom of the stream had been exposed, one was exposed along the edge of the stream channel, two were above the stream, and the other was an exposed "manhole".

Only one pipe was reported to be discharging at the time of the survey. The discharge at Site UPT45103 was reported to be clear with no odor. At Site UPO24108 a manhole was found to be present in the middle of the stream. The survey crew reported that there was a sewage odor but there wasn't evidence of any leakage. The site was given a moderate severity rating. The other sites received low and minor severity ratings. The exposed pipe photos should be reviewed by public works officials and follow-up visits should be done based on their evaluations.

# Exposed Pipes



## **In/Near Stream Construction Sites**

In or near stream construction data sheets are used to document the locations where major disturbances are occurring inside or near the stream corridor at the time of the survey. Survey teams report evidence of inadequate sediment control measures or if sediment pollution from the site has affected the stream. In or near stream construction was reported at three sites during the survey (Figure 13). Site UPO25104 and UPP38110 were reported to have inadequate sediment measures and site UPO25104 had excess sediment in the stream channel.

# In/Near Stream Construction

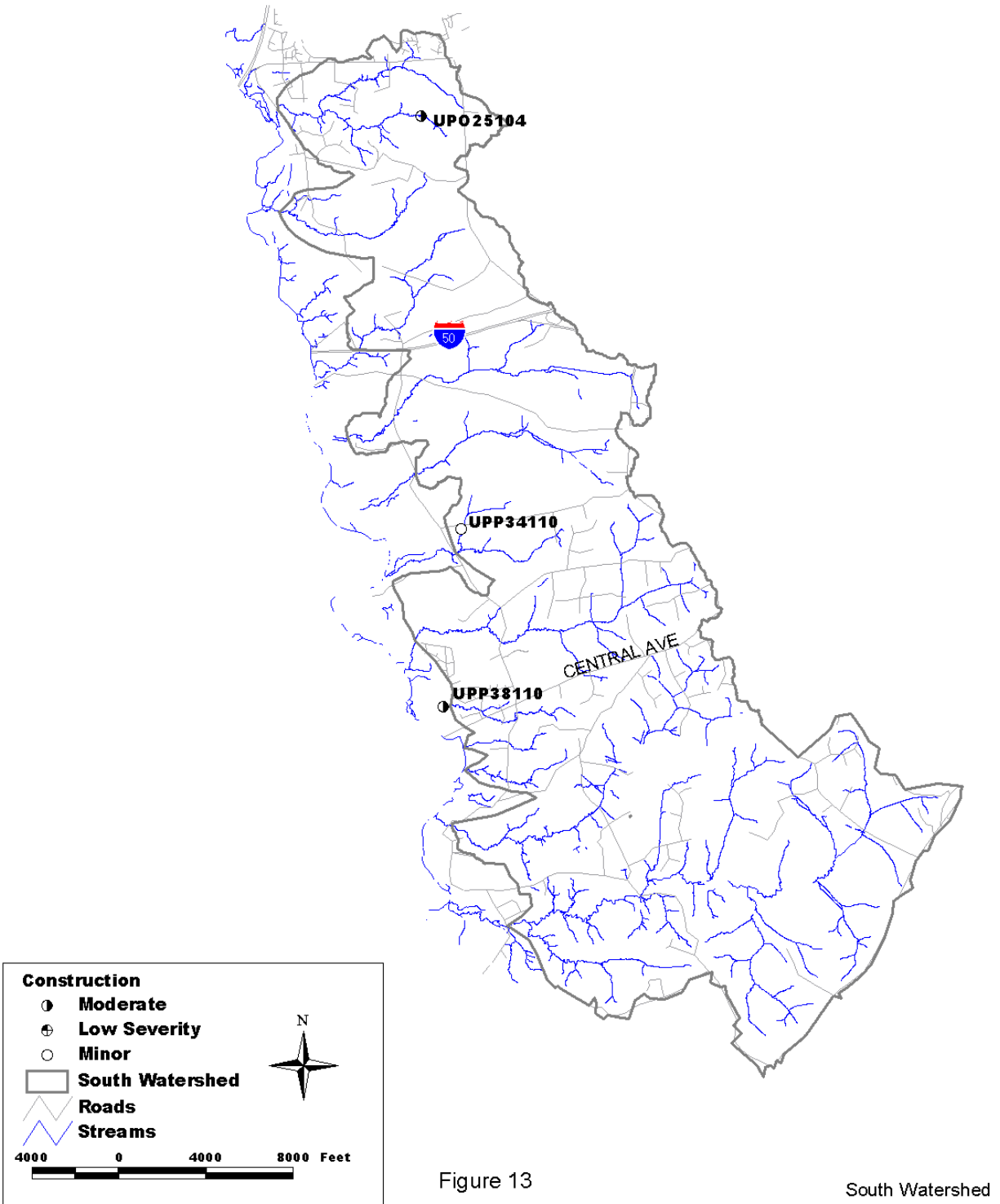


Figure 13

South Watershed



## Representative Sites

Representative sites are used to document the general condition of both in-stream habitat and the adjacent riparian (stream bank) corridor. The representative site evaluations procedures used during the survey are very similar to the habitat evaluations done as part of the Maryland Save-Our-Stream's Heartbeat Program and are based on the habitat assessment procedures outlined in EPA's rapid bioassessment protocols (Plafkin, et. al., 1989). At each representative site, data was collected on 10 separate parameters. Habitat parameters that were evaluated include:

- \* Attachment Sites for Macroinvertebrates
- \* Shelter for Fish
- \* Sediment Deposition
- \* Channel Flow Status
- \* Condition of Banks
- \* Embeddedness
- \* Channel Alteration
- \* Stream Velocity and Depth
- \* Bank Vegetation Protection
- \* Riparian Vegetative Zone Width

For each of the above habitat parameters, a rating of optimal, sub-optimal, marginal or poor was assigned based on the grading criteria developed for each parameter. In addition to the habitat ratings, data was collected on the stream's wetted width and pool depths at both runs and riffles at each representative site. Depth measurements were taken along the stream thalweg (main flow path). At representative sites, field crews also indicated whether the bottom sediments in the area were primarily silts, sands, gravel, cobble, boulders, or bedrock.

Representative site evaluations were done at approximately ½ mile intervals along the stream. Twenty-nine representative data sheets were filled out during this survey. Locations of representative sites are shown in Figure 14 and the data is presented in Appendix B.

Eight out of the nine tributaries of the Upper Patuxent were evaluated. The tributaries were all impacted. The bank condition was either marginal or suboptimal for all of them. The streams were also heavily embedded in most of the same areas. The riparian vegetation was poor for only one site, meaning the areas evaluated had some width of forest buffering the stream.

# Representative Sites

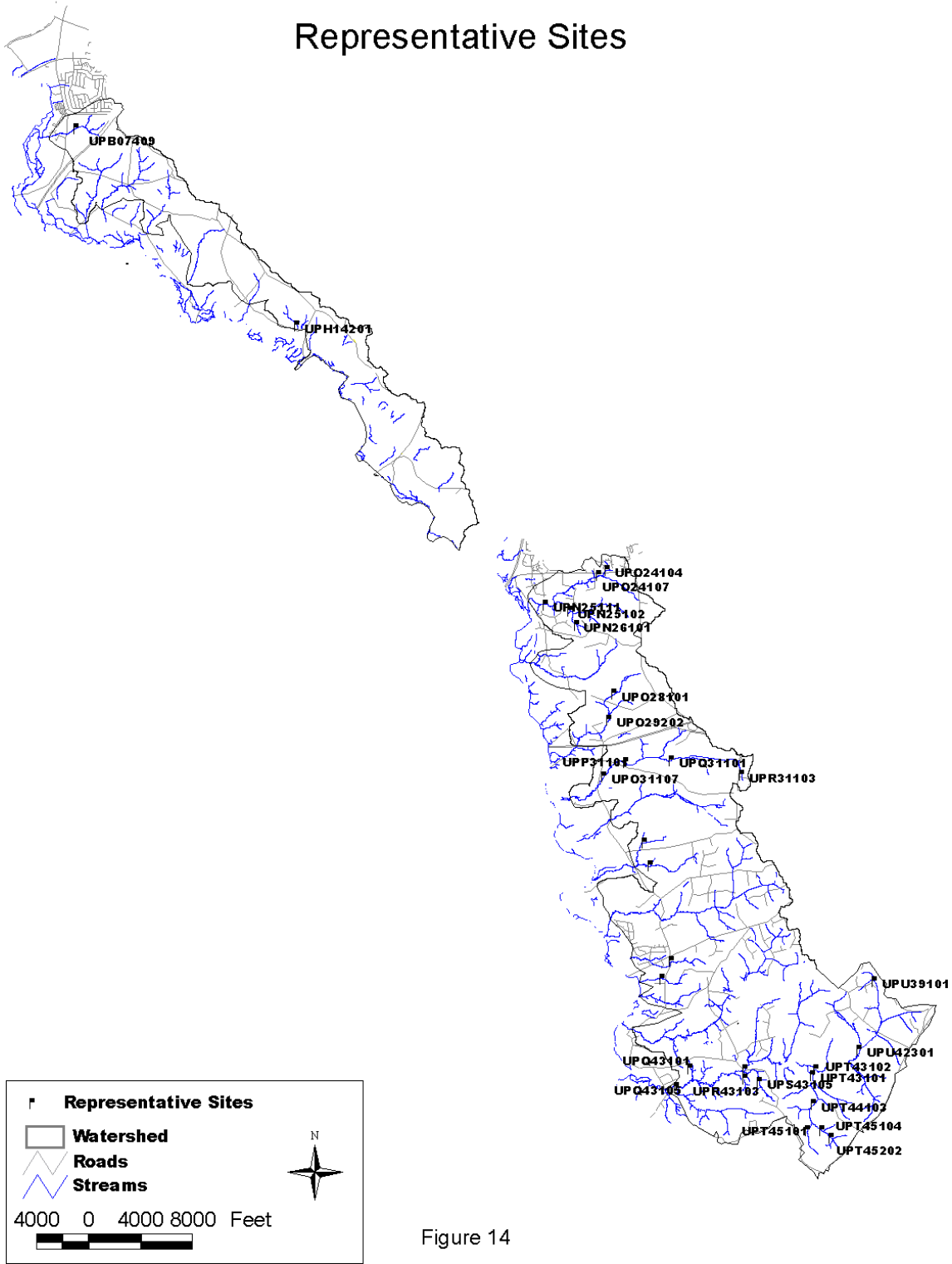


Figure 14

## DISCUSSION

One of the main objectives of the Upper Patuxent Stream Corridor Assessment survey was to walk the stream network quickly in order to identify potential environmental problems in or along the edge of the stream. The survey was completed in the Spring/Summer of 2002 and over 50 miles of stream were walked. During the SCA survey, 166 potential environmental problems were identified. The most common environmental concern seen during the SCA survey was erosion, which were reported at 41 sites. Other potential environmental problems recorded during the survey include: 31 pipe outfalls sites, 28 sites with inadequately vegetated stream buffers, 17 fish migration barriers, 17 trash dumping sites, 12 channel alterations, 12 unusual condition sites, 5 exposed pipes, and 3 in/near construction sites.

Results of the Stream Corridor Assessment survey indicate a variety of environmental problems in the Middle Patuxent River Watershed. It is anticipated that results from this survey will be combined with other information about the area, which will help Anne Arundel County to establish priorities for the types and location of restoration projects that will be pursued in the Upper Patuxent River Watershed in the future.

Results of the Stream Corridor Assessment survey indicate that there are a number of stream segments that could be enhanced by restoration projects. As mentioned earlier, the Maryland Dept. of Natural Resources has formed a partnership with Anne Arundel County to develop a Watershed Restoration Action Strategy (WRAS) for the Anne Arundel County portion of the Upper Patuxent River Watershed. Results from this survey will be combined with other information about the area to help establish priorities for the types and location of restoration projects that will be pursued in the Upper Patuxent River Watershed.

The SCA survey has been developed by DNR's Watershed Restoration Division as a watershed management tool to both quickly assess the general condition of a stream corridor and to provide a list of potential environmental problems present within the corridor. One of the main goals of the SCA survey is to provide some basic information about each problem so that future restoration efforts can be better targeted. It is hoped that now that a SCA survey has been completed for the Upper Patuxent watershed, a dialog can continue among resource managers on the goals and targets of future restoration efforts in the watershed. It is important to note that all of the problems identified in this survey can be addressed through existing State and Local Government programs. The value of the survey is that it can help place the problems in a watershed context and can be used by a variety of resource managers to plan future restoration work.

## REFERENCES

- EPA, 1992. Streamwalk Manual. Water Division Region 10, Seattle WA. EPA 910/9-92-004.
- Hosmer, A.W. 1988. MaryPIRG'S streamwalk manual. Univ. of Maryland, College Park.
- Kazyak, P. F. 1996. Maryland biological stream survey sampling manual. Maryland Department of Natural Resources, Annapolis, MD.
- Maryland Clean Water Action Plan. 1998. Maryland Department of Natural Resources, Annapolis. MD. Web address is <http://misdata/cwap/index.html>
- Maryland Save Our Streams (SOS). 1970. Conducting a stream survey. Maryland Department of Natural Resource's Adopt-A-Stream Program. Annapolis, MD.
- National Resources Conservation Service (NRCS). 1998. Stream visual assessment protocols. National Water and Climate Center Technical Note 99-1.
- Plafken, J., M. T. Barbour, K. D. Porter, S. K. Gross and R. M. Hughes. 1989. Rapid bioassessment protocols for use in streams and rivers. U.S. Environmental Protection Agency (EPA), Office of Water, EPA/440/4-89-001.
- Riley, A. L., 1998. *Restoring Streams in Cities*. Island Press. Washington, DC.
- Roth, N. E., M. T. Southerland, G. Mercurio, J. C. Chaillou, P.F. Kazyak, S. S. Stranko, A. P. Prochaska, D. G. Heimbuch, and J. C. Seibel. 1999. State of the Streams: 1995-1997 Maryland Biological Stream Survey Results. Maryland Department of Natural Resources, Annapolis. MD.
- Watershed Profiles- Upper Patuxent River. Maryland Department of Natural Resources, Annapolis MD. Web address is <http://mddnr.chesapeakebay.net/wsprofiles/surf/prof/prof.html>
- Yetman, K.T. Stream corridor assessment survey – survey protocols. Maryland Department of Natural Resources, Annapolis. MD.
- Yetman, K. T., D. Bailey, C. Buckley, P. Sneeringer, M. Colosimo, L. Morrison and J. Bailey. 1996. Swan Creek watershed assessment and restoration. Proceedings Watershed '96. June 8 - 12, 1996 Baltimore, MD. Prepared by Tetra Tech Inc. under contract

# **Appendix A**

Listing of sites by site number

Appendix A- Upper Patuxent in Anne Arundel

| Site     | Problem            | Severity | Correctability | Access | Northing     | Easting      | Stream     |
|----------|--------------------|----------|----------------|--------|--------------|--------------|------------|
| UPB07401 | Trash Dumping      | 2        | 3              | 4      | 157376.99690 | 414860.78500 | UPN1       |
| UPB07402 | Pipe Outfall       | 5        | 1              | 2      | 157383.95880 | 414950.12936 | UPN1       |
| UPB07403 | Inadequate Buffer  | 3        | 3              | 1      | 157432.69209 | 415060.35941 | UPN1       |
| UPB07404 | Pipe Outfall       | 5        | 1              | 2      | 157448.93652 | 415218.16243 | UPN1       |
| UPB07405 | Fish Barrier       | 4        | 4              | 1      | 157433.11936 | 415284.46068 | UPN1       |
| UPB07406 | Unusual Condition  | 1        | 3              | 1      | 157433.07730 | 415284.97208 | UPN1       |
| UPB07407 | Unusual Condition  | 4        | 3              | 2      | 157451.87736 | 415308.95284 | UPN1       |
| UPB07408 | Inadequate Buffer  | 5        | 2              | 3      | 157564.96815 | 415497.79866 | UPN1       |
| UPB07409 | Representative     |          |                |        | 157572.29863 | 415513.28915 | UPN1       |
| UPC06401 | Erosion            | 2        | 4              | 3      | 157674.29901 | 415759.93790 | UPN1       |
| UPC06402 | Pipe Outfall       | 3        | 3              | 2      | 157888.69640 | 415876.06178 | UPN1       |
| UPC07401 | Erosion            | 5        | 2              | 4      | 157507.03190 | 415783.12707 | UPN1       |
| UPC07402 | Erosion            | 3        | 3              | 4      | 157501.02035 | 415814.38710 | UPN1       |
| UPH14201 | Representative     |          |                |        | 152953.21862 | 420684.10490 | UPN7       |
| UPM25101 | Unusual Condition  | 3        | 4              | 1      | 146512.68708 | 426065.95469 | Cox Branch |
| UPM25102 | Pipe Outfall       | 5        | 1              | 1      | 146207.45780 | 426321.55319 | Cox Branch |
| UPN24101 | Trash Dumping      | 3        | 4              | 4      | 146953.84154 | 427217.05344 | Cox Branch |
| UPN24102 | Trash Dumping      | 4        | 1              | 1      | 146917.85814 | 427173.66169 | Cox Branch |
| UPN24103 | Pipe Outfall       | 5        | 1              | 3      | 146707.24938 | 426751.38584 | Cox Branch |
| UPN25101 | Fish Barrier       | 5        | 2              | 3      | 146469.78570 | 426693.25040 | Cox Branch |
| UPN25102 | Representative     |          |                |        | 146306.77524 | 427046.60852 | Cox Branch |
| UPN25103 | Fish Barrier       | 5        | 2              | 4      | 146246.23845 | 427102.48863 | Cox Branch |
| UPN25104 | Pipe Outfall       | 3        | 2              | 1      | 146189.19417 | 426688.04446 | Cox Branch |
| UPN25105 | Exposed Pipe       | 5        | 1              | 2      | 146195.01502 | 426678.73111 | Cox Branch |
| UPN25105 | Trash Dumping      | 3        | 1              | 2      | 146196.17919 | 426677.56694 | Cox Branch |
| UPN25106 | Trash Dumping      | 4        | 1              | 3      | 146257.88014 | 426667.08942 | Cox Branch |
| UPN25107 | Erosion            | 3        | 4              | 3      | 146279.99935 | 426667.08942 | Cox Branch |
| UPN25108 | Fish Barrier       | 4        | 4              | 3      | 146306.77524 | 426656.61190 | Cox Branch |
| UPN25109 | Erosion            | 3        | 3              | 4      | 146430.17716 | 426681.05945 | Cox Branch |
| UPN25110 | Channel Alteration | 4        | 1              | 4      | 146412.71462 | 426540.19500 | Cox Branch |
| UPN25111 | Representative     |          |                |        | 146451.13220 | 426468.01652 | Cox Branch |
| UPN25112 | Inadequate Buffer  | 5        | 2              | 4      | 146449.96803 | 426377.21134 | Cox Branch |
| UPN26101 | Representative     |          |                |        | 145977.31541 | 427194.45798 | Cox Branch |
| UPN26102 | Pipe Outfall       | 5        | 1              | 3      | 145978.47958 | 427217.74136 | Cox Branch |
| UPN26103 | Unusual Condition  | 5        | 3              | 3      | 145968.00206 | 427231.71139 | Cox Branch |
| UPN26104 | Erosion            | 5        | 1              | 4      | 145958.68871 | 427238.69640 | Cox Branch |
| UPN26105 | Comment            |          |                |        | 145950.53953 | 427256.15894 | Cox Branch |
| UPN26105 | Trash Dumping      | 2        | 1              | 1      | 145950.53953 | 427256.15894 | Cox Branch |
| UPO23101 | Inadequate Buffer  | 4        | 2              | 3      | 147303.20769 | 427949.61078 | Cox Branch |
| UPO23101 | Pipe Outfall       | 5        | 2              | 2      | 147309.55770 | 427951.72745 | Cox Branch |
| UPO23102 | Pipe Outfall       | 5        | 1              | 3      | 147329.66607 | 427947.49410 | Cox Branch |
| UPO23103 | Unusual Condition  | 3        | 3              | 3      | 147346.59944 | 427940.08576 | Cox Branch |
| UPO23104 | Channel Alteration | 3        | 3              | 2      | 147400.57455 | 427898.81067 | Cox Branch |
| UPO23105 | Pipe Outfall       | 5        | 2              | 2      | 147454.54966 | 427857.53559 | Cox Branch |
| UPO23106 | Channel Alteration | 5        | 1              | 1      | 147306.38269 | 428068.14435 | Cox Branch |
| UPO23106 | Pipe Outfall       | 5        | 1              | 1      | 147315.90771 | 428068.14435 | Cox Branch |
| UPO23107 | Pipe Outfall       | 5        | 1              | 1      | 147309.55770 | 428071.31935 | Cox Branch |
| UPO23108 | Channel Alteration | 5        | 1              | 2      | 147296.32851 | 427572.03637 | Cox Branch |
| UPO24101 | Erosion            | 4        | 3              | 3      | 146972.08098 | 428135.20313 | Cox Branch |
| UPO24102 | Inadequate Buffer  | 5        | 3              | 3      | 147066.51096 | 427919.03811 | Cox Branch |

Appendix A- Upper Patuxent in Anne Arundel

| Site     | Problem            | Severity | Correctability | Access | Northing     | Easting      | Stream     |
|----------|--------------------|----------|----------------|--------|--------------|--------------|------------|
| UPO24102 | Pipe Outfall       | 5        | 1              | 3      | 147068.78638 | 427917.90040 | Cox Branch |
| UPO24103 | Comment            |          |                |        | 147092.67830 | 427839.39837 | Cox Branch |
| UPO24103 | Pipe Outfall       | 5        | 1              | 3      | 147091.54059 | 427839.39837 | Cox Branch |
| UPO24104 | Representative     |          |                |        | 147248.54466 | 427915.62498 | Cox Branch |
| UPO24105 | Channel Alteration | 5        | 2              | 1      | 147197.34768 | 427830.29668 | Cox Branch |
| UPO24105 | Fish Barrier       | 4        | 5              | 5      | 147196.20997 | 427830.29668 | Cox Branch |
| UPO24106 | Erosion            | 3        | 3              | 2      | 147158.66552 | 427817.78187 | Cox Branch |
| UPO24106 | Fish Barrier       | 3        | 2              | 1      | 147185.97058 | 427829.15897 | Cox Branch |
| UPO24107 | Representative     |          |                |        | 147117.70794 | 427714.25020 | Cox Branch |
| UPO24108 | Exposed Pipe       | 3        | 3              | 1      | 147064.23554 | 427590.23974 | Cox Branch |
| UPO24109 | Erosion            | 2        | 3              | 3      | 147056.27156 | 427544.73132 | Cox Branch |
| UPO24110 | Inadequate Buffer  | 5        | 2              | 3      | 146939.08737 | 427382.03870 | Cox Branch |
| UPO24111 | Trash Dumping      | 3        | 4              | 4      | 146943.63821 | 427346.76967 | Cox Branch |
| UPO24112 | Comment            |          |                |        | 147181.41973 | 427586.82661 | Cox Branch |
| UPO24112 | Fish Barrier       | 4        | 4              | 1      | 147180.28202 | 427586.82661 | Cox Branch |
| UPO25101 | Fish Barrier       | 5        | 1              | 3      | 146283.76606 | 427434.37339 | Cox Branch |
| UPO25102 | Erosion            | 4        | 2              | 4      | 146275.80208 | 427463.95386 | Cox Branch |
| UPO25103 | Erosion            | 1        | 4              | 4      | 146413.46507 | 427644.84985 | Cox Branch |
| UPO25104 | Construction       | 3        |                |        | 146428.25530 | 428073.76675 | Cox Branch |
| UPO28101 | Representative     |          |                |        | 144364.51317 | 428082.20498 | UPS3       |
| UPO29201 | Erosion            | 3        | 4              | 3      | 144093.67312 | 428154.54421 | UPS3       |
| UPO29202 | Representative     |          |                |        | 143761.46162 | 427963.40882 | UPS3       |
| UPO29203 | Erosion            | 3        | 3              | 3      | 143882.05894 | 427958.85798 | UPS3       |
| UPO31101 | Pipe Outfall       | 5        | 1              | 1      | 142753.45001 | 428094.24555 | UPS4       |
| UPO31102 | Inadequate Buffer  | 3        | 3              | 2      | 142765.96483 | 428111.31120 | UPS4       |
| UPO31103 | Pipe Outfall       | 5        | 1              | 2      | 142800.09614 | 428167.05902 | UPS4       |
| UPO31104 | Pipe Outfall       | 3        | 3              | 2      | 142805.78470 | 428215.98058 | UPS4       |
| UPO31105 | Trash Dumping      | 4        | 1              | 3      | 142778.47964 | 428274.00382 | UPS4       |
| UPO31106 | Erosion            | 5        | 2              | 3      | 142773.92880 | 428292.20719 | UPS4       |
| UPO31107 | Representative     |          |                |        | 142436.02875 | 427835.98523 | UPS4       |
| UPO31108 | Inadequate Buffer  | 5        | 1              | 3      | 142500.87825 | 427897.42161 | UPS4       |
| UPO31109 | Inadequate Buffer  | 5        | 3              | 3      | 142699.97761 | 428016.88122 | UPS4       |
| UPO32101 | Trash Dumping      | 2        | 4              | 3      | 142206.21120 | 427746.10610 | UPS4       |
| UPO32102 | Erosion            | 4        | 3              | 3      | 142300.64118 | 427735.86670 | UPS4       |
| UPO32103 | Fish Barrier       | 3        | 5              | 1      | 142182.31928 | 427675.56804 | UPS4       |
| UPO32104 | Erosion            | 3        | 4              | 1      | 142175.49301 | 427657.36467 | UPS4       |
| UPP25101 | Channel Alteration | 5        | 3              | 3      | 146534.04317 | 428645.93335 | Cox Branch |
| UPP25101 | Inadequate Buffer  | 4        | 3              | 2      | 146535.18088 | 428643.65793 | Cox Branch |
| UPP25101 | Pipe Outfall       | 5        | 1              | 2      | 146528.35462 | 428652.75961 | Cox Branch |
| UPP31101 | Representative     |          |                |        | 142769.72242 | 428355.17425 | UPS4       |
| UPP31102 | Erosion            | 3        | 3              | 4      | 142717.61011 | 428370.06348 | UPS4       |
| UPP31103 | Exposed Pipe       | 5        | 2              | 1      | 142718.85088 | 428505.30735 | UPS4       |
| UPP31104 | Inadequate Buffer  | 4        | 3              | 3      | 142746.14780 | 428573.54966 | UPS4       |
| UPP31105 | Erosion            | 3        | 3              | 4      | 142868.98398 | 428742.29430 | UPS4       |
| UPP34101 | Pipe Outfall       | 5        | 1              | 1      | 140948.27293 | 429166.63744 | UPS6       |
| UPP34102 | Erosion            | 3        | 3              | 1      | 140948.27293 | 429144.30359 | UPS6       |
| UPP34103 | Inadequate Buffer  | 3        | 1              | 1      | 140899.88293 | 428809.29585 | UPS6       |
| UPP34103 | Trash Dumping      | 5        | 1              | 1      | 140901.12370 | 428804.33277 | UPS6       |
| UPP34104 | Representative     |          |                |        | 140897.40139 | 428783.23969 | UPS6       |
| UPP34105 | Erosion            | 4        | 2              | 2      | 140894.91985 | 428713.75661 | UPS6       |

Appendix A- Upper Patuxent in Anne Arundel

| Site     | Problem            | Severity | Correctability | Access | Northing     | Easting      | Stream |
|----------|--------------------|----------|----------------|--------|--------------|--------------|--------|
| UPP34106 | Erosion            | 5        | 2              | 3      | 141040.08987 | 428744.77584 | UPS6   |
| UPP34107 | Inadequate Buffer  | 3        | 1              | 1      | 140851.49292 | 428701.34891 | UPS6   |
| UPP34108 | Erosion            | 3        | 3              | 3      | 140711.28598 | 428670.32968 | UPS6   |
| UPP34109 | Inadequate Buffer  | 3        | 3              | 2      | 140716.24906 | 428676.53352 | UPS6   |
| UPP34110 | Construction       | 5        |                |        | 140677.78520 | 428630.62506 | UPS6   |
| UPP34111 | Pipe Outfall       | 5        | 1              | 1      | 140546.26365 | 428594.64274 | UPS6   |
| UPP35101 | Fish Barrier       | 3        | 3              | 1      | 140325.85144 | 428542.29456 | UPS6   |
| UPP35102 | Erosion            | 3        | 3              | 2      | 140345.19252 | 428596.90467 | UPS6   |
| UPP35103 | Unusual Condition  | 3        | 3              | 3      | 140387.28781 | 428757.32187 | UPS6   |
| UPP35104 | Representative     |          |                |        | 140362.25818 | 428917.73906 | UPS6   |
| UPP38101 | Fish Barrier       | 3        | 2              | 1      | 138145.99790 | 428892.70943 | UPS10  |
| UPP38102 | Unusual Condition  | 3        | 1              | 1      | 138150.54874 | 428879.05690 | UPS10  |
| UPP38103 | Erosion            | 3        | 2              | 3      | 138160.78813 | 428867.67980 | UPS10  |
| UPP38104 | Pipe Outfall       | 5        | 1              | 3      | 138161.92584 | 428665.16731 | UPS10  |
| UPP38105 | Pipe Outfall       | 4        | 2              | 3      | 138163.06355 | 428659.47875 | UPS10  |
| UPP38106 | Pipe Outfall       | 3        | 3              | 3      | 138188.09319 | 428661.75418 | UPS10  |
| UPP38107 | Inadequate Buffer  | 4        | 3              | 3      | 138184.68006 | 428408.04471 | UPS10  |
| UPP38108 | Exposed Pipe       | 5        | 5              | 1      | 138192.64403 | 428446.72687 | UPS10  |
| UPP38109 | Pipe Outfall       | 5        | 1              | 1      | 138191.50632 | 428447.86458 | UPS10  |
| UPP38110 | Construction       | 3        |                |        | 138197.19487 | 428390.97905 | UPS10  |
| UPP38111 | Fish Barrier       | 3        | 3              | 1      | 138145.99790 | 428372.77568 | UPS10  |
| UPP38112 | Pipe Outfall       | 5        | 1              | 3      | 138089.11236 | 428369.36255 | UPS10  |
| UPP38113 | Unusual Condition  | 3        | 3              | 2      | 138243.84101 | 429260.18996 | UPS10  |
| UPP38114 | Inadequate Buffer  | 5        | 4              | 2      | 138241.56559 | 429255.63912 | UPS10  |
| UPP38115 | Erosion            | 4        | 2              | 2      | 138185.81777 | 429148.69432 | UPS10  |
| UPP39101 | Erosion            | 5        | 2              | 1      | 137698.87762 | 429270.42936 | UPS11  |
| UPP39101 | Fish Barrier       | 4        | 3              | 1      | 137697.73991 | 429270.42936 | UPS11  |
| UPP39101 | Pipe Outfall       | 4        | 2              | 1      | 137698.87762 | 429270.42936 | UPS11  |
| UPP39101 | Unusual Condition  | 5        | 4              | 1      | 138057.25647 | 428986.00170 | UPS10  |
| UPP39102 | Representative     |          |                |        | 137713.66786 | 429195.34045 | UPS11  |
| UPP39103 | Erosion            | 4        | 4              | 3      | 137719.35641 | 429177.13709 | UPS11  |
| UPP39104 | Trash Dumping      | 2        | 3              | 3      | 137696.60220 | 429041.74952 | UPS11  |
| UPP39105 | Erosion            | 5        | 3              | 3      | 137694.32678 | 429028.09699 | UPS11  |
| UPP39106 | Trash Dumping      | 3        | 3              | 3      | 137687.50052 | 428924.56533 | UPS11  |
| UPQ30101 | Pipe Outfall       | 5        | 1              | 2      | 143523.79804 | 429777.45669 | UPS4   |
| UPQ30102 | Channel Alteration | 5        | 2              | 3      | 143509.00780 | 429720.57116 | UPS4   |
| UPQ30102 | Inadequate Buffer  | 2        | 2              | 2      | 143553.37851 | 429585.18360 | UPS4   |
| UPQ31101 | Representative     |          |                |        | 142818.41745 | 429413.38930 | UPS4   |
| UPQ31102 | Inadequate Buffer  | 3        | 3              | 4      | 142860.51275 | 429539.67517 | UPS4   |
| UPQ31103 | Fish Barrier       | 3        | 3              | 1      | 142857.09961 | 429787.69609 | UPS4   |
| UPQ31104 | Inadequate Buffer  | 2        | 4              | 3      | 142919.67370 | 429990.20858 | UPS4   |
| UPQ31105 | Inadequate Buffer  | 3        | 4              | 3      | 142865.06359 | 429985.65774 | UPS4   |
| UPQ35101 | Trash Dumping      | 4        | 1              | 2      | 140480.42213 | 429974.28063 | UPS6   |
| UPQ35102 | Inadequate Buffer  | 4        | 5              | 2      | 140424.67431 | 430012.96279 | UPS6   |
| UPQ38101 | Trash Dumping      | 5        | 1              | 3      | 138119.67260 | 429594.28528 | UPS10  |
| UPQ38102 | Erosion            | 3        | 4              | 3      | 138119.67260 | 429570.39336 | UPS10  |
| UPQ38103 | Trash Dumping      | 4        | 2              | 3      | 138118.53489 | 429450.93375 | UPS10  |
| UPQ38104 | Representative     |          |                |        | 138115.12176 | 429424.76640 | UPS10  |
| UPQ38105 | Pipe Outfall       | 5        | 1              | 1      | 138115.12176 | 429392.91050 | UPS10  |
| UPQ38106 | Channel Alteration | 5        | 2              | 1      | 138110.57092 | 429387.22195 | UPS10  |



Appendix A- Upper Patuxent in Anne Arundel

| Site     | Problem            | Severity | Correctability | Access | Northing     | Easting      | Stream        |
|----------|--------------------|----------|----------------|--------|--------------|--------------|---------------|
| UPQ39101 | Comment            |          |                |        | 137999.07528 | 429313.27076 | UPS10         |
| UPQ39101 | Erosion            | 5        | 3              | 2      | 137795.42508 | 429657.99708 | UPS11         |
| UPQ39102 | Erosion            | 5        | 3              | 2      | 137731.71328 | 429623.86576 | UPS11         |
| UPQ39103 | Pipe Outfall       | 4        | 1              | 4      | 137710.09678 | 429614.76407 | Cox Branch    |
| UPQ39104 | Erosion            | 5        | 3              | 2      | 137708.95907 | 429613.62636 | UPS11         |
| UPQ39105 | Erosion            | 4        | 3              | 3      | 137677.10317 | 429603.38697 | UPS11         |
| UPQ39106 | Inadequate Buffer  | 5        | 1              | 3      | 137653.21125 | 429595.42299 | UPS11         |
| UPQ39107 | Inadequate Buffer  | 4        | 3              | 3      | 137611.11596 | 429384.94653 | UPS11         |
| UPQ39108 | Trash Dumping      | 3        | 2              | 2      | 137664.58836 | 429308.71992 | UPS11         |
| UPQ43101 | Representative     |          |                |        | 135610.92499 | 429861.64886 | Stocketts Run |
| UPQ43102 | Erosion            | 1        | 4              | 4      | 135349.25154 | 429991.34787 | Stocketts Run |
| UPQ43103 | Unusual Condition  | 5        | 3              | 4      | 135332.18588 | 429923.08523 | Stocketts Run |
| UPQ43104 | Unusual Condition  | 3        | 1              | 3      | 135188.83435 | 429589.73602 | Stocketts Run |
| UPQ43105 | Representative     |          |                |        | 135185.42121 | 429535.12591 | Stocketts Run |
| UPQ43106 | Trash Dumping      | 5        | 1              | 1      | 135222.96566 | 429472.55183 | Stocketts Run |
| UPR31101 | Channel Alteration | 3        | 2              | 3      | 142864.18085 | 430392.45942 | UPS4          |
| UPR31101 | Unusual Condition  | 2        | 2              | 3      | 142876.69567 | 430283.23920 | UPS4          |
| UPR31102 | Inadequate Buffer  | 2        | 2              | 2      | 142440.95250 | 431065.98410 | UPS4          |
| UPR31103 | Representative     |          |                |        | 142465.98214 | 431068.25952 | Stocketts Run |
| UPR31104 | Channel Alteration | 5        | 2              | 1      | 142410.23432 | 431067.12181 | UPS4          |
| UPR42101 | Channel Alteration | 5        | 2              | 2      | 135898.30062 | 430900.39523 | Stocketts Run |
| UPR42101 | Inadequate Buffer  | 4        | 1              | 2      | 135889.19893 | 430901.53294 | Stocketts Run |
| UPR42102 | Pipe Outfall       | 4        | 2              | 1      | 135806.14606 | 430926.56257 | Stocketts Run |
| UPR43101 | Representative     |          |                |        | 135589.35927 | 431134.57179 | Stocketts Run |
| UPR43102 | Erosion            | 4        | 3              | 3      | 135538.71792 | 431125.36427 | Stocketts Run |
| UPR43103 | Representative     |          |                |        | 135376.43540 | 431129.96803 | Stocketts Run |
| UPS41301 | Pipe Outfall       | 3        | 3              | 3      | 136315.14330 | 431768.53247 | Stocketts Run |
| UPS43101 | Fish Barrier       | 5        | 3              | 2      | 135054.52158 | 431603.51013 | Stocketts Run |
| UPS43102 | Channel Alteration | 5        | 2              | 2      | 135081.81851 | 431589.86167 | Stocketts Run |
| UPS43103 | Fish Barrier       | 5        | 3              | 2      | 135209.61775 | 431484.39627 | Stocketts Run |
| UPS43104 | Erosion            | 5        | 3              | 3      | 135220.78468 | 431470.74781 | Stocketts Run |
| UPS43105 | Representative     |          |                |        | 135293.99007 | 431468.26627 | Stocketts Run |
| UPT43101 | Representative     |          |                |        | 135457.77164 | 432720.20260 | Stocketts Run |
| UPT43102 | Representative     |          |                |        | 135585.57089 | 432804.57492 | Stocketts Run |
| UPT44101 | Erosion            | 3        | 3              | 4      | 134461.43380 | 432645.75644 | Stocketts Run |
| UPT44102 | Inadequate Buffer  | 4        | 3              | 2      | 134898.18463 | 432862.89108 | Stocketts Run |
| UPT44103 | Representative     |          |                |        | 134779.07077 | 432741.29568 | Stocketts Run |
| UPT45101 | Representative     |          |                |        | 134166.35583 | 432599.13467 | Stocketts Run |
| UPT45102 | Erosion            | 4        | 4              | 5      | 134229.45908 | 432640.80663 | Stocketts Run |
| UPT45103 | Exposed Pipe       | 4        | 3              | 4      | 134280.65606 | 432675.33482 | Stocketts Run |
| UPT45104 | Representative     |          |                |        | 134168.73709 | 432934.89160 | Stocketts Run |
| UPT45201 | Erosion            | 3        | 5              | 4      | 133966.33043 | 433171.82645 | Stocketts Run |
| UPT45202 | Representative     |          |                |        | 133979.42733 | 433164.68268 | Stocketts Run |
| UPU39101 | Representative     |          |                |        | 137657.92384 | 434161.97665 | Stocketts Run |
| UPU41301 | Erosion            | 3        | 3              | 5      | 136413.43212 | 433773.61583 | Stocketts Run |
| UPU42301 | Representative     |          |                |        | 136047.92540 | 433817.95320 | Stocketts Run |
| UPV41101 | Fish Barrier       | 3        | 4              | 1      | 136464.42890 | 434224.98097 | Stocketts Run |
| UPV41102 | Erosion            | 3        | 4              | 4      | 136408.97109 | 434211.89929 | Stocketts Run |
| UPV41103 | Inadequate Buffer  | 3        | 2              | 2      | 136351.60343 | 434309.36325 | Stocketts Run |
| UPV42101 | Inadequate Buffer  | 3        | 2              | 2      | 136222.38067 | 434495.63029 | Stocketts Run |

# **Appendix B**

Listing of sites by problem category

Erosion- Upper Patuxent AA County

| Problem | Site     | Type        | Possible Cause      | Length(ft) | Height(ft) | Landuseright | Landuseleft | Infrastructure Threatened? | Describe | Severity | Correctability | Access |
|---------|----------|-------------|---------------------|------------|------------|--------------|-------------|----------------------------|----------|----------|----------------|--------|
| Erosion | UPO25103 | Widening    | Unknown             | 5000       | 8          | Small Trees  | Small Trees | No                         |          | 1        | 4              | 4      |
| Erosion | UPQ43102 | Widening    | Bend at steep slope | 3600       | 8          | Forest       | Forest      | No                         |          | 1        | 4              | 4      |
| Erosion | UPC06401 | Downcutting | Unknown             | 800        | 8          | Forest       | Forest      | No                         |          | 2        | 4              | 3      |
| Erosion | UPO24109 | Widening    | Bend at steep slope | 4800       | 8          | Small Trees  | Small Trees | No                         |          | 2        | 3              | 3      |
| Erosion | UPC07402 | Headcutting | Unknown             | 1400       | 8          | Forest       | Forest      | No                         |          | 3        | 3              | 4      |
| Erosion | UPN25107 | Widening    | Bend at steep slope | 400        | 3          | Forest       | Forest      | No                         |          | 3        | 4              | 3      |
| Erosion | UPN25109 | Widening    | Bend at steep slope | 500        | 4          | Forest       | Forest      | No                         |          | 3        | 3              | 4      |
| Erosion | UPO24106 | Downcutting | Below road crossing | 900        | 3          | Small Trees  | Small Trees | No                         |          | 3        | 3              | 2      |
| Erosion | UPO29201 | Downcutting | Bend at steep slope | 1000       | 4          | Forest       | Forest      | No                         |          | 3        | 4              | 3      |
| Erosion | UPO29203 | Downcutting | Bend at steep slope | 1400       | 6          | Small Trees  | Small Trees | No                         |          | 3        | 3              | 3      |
| Erosion | UPO32104 | Widening    | Below road crossing | 300        | 10         | Forest       | Forest      | No                         |          | 3        | 4              | 1      |
| Erosion | UPP31102 | Widening    | Unknown             | 2200       | 4          | Forest       | Forest      | No                         |          | 3        | 3              | 4      |
| Erosion | UPP31105 | Widening    | Bend at steep slope | 2500       | 4          | Forest       | Forest      | No                         |          | 3        | 3              | 4      |
| Erosion | UPP34102 | Widening    | Bend at steep slope | 2000       | 5          | Pasture      | Small Trees | No                         |          | 3        | 3              | 1      |
| Erosion | UPP34108 | Downcutting | Below road crossing | 1600       | 8          | Small Trees  | Small Trees | No                         |          | 3        | 3              | 3      |
| Erosion | UPP35102 | Widening    | Bend at steep slope | 1800       | 5          | Small Trees  | Lawn        | No                         |          | 3        | 3              | 2      |
| Erosion | UPP38103 | Widening    | Bend at steep slope | 700        | 3          | Small Trees  | Small Trees | No                         |          | 3        | 2              | 3      |
| Erosion | UPQ38102 | Widening    | Bend at steep slope | 1000       | 10         | Forest       | Forest      | No                         |          | 3        | 4              | 3      |
| Erosion | UPT44101 | Downcutting | Bend at steep slope | 400        | 5          | Forest       | Forest      | No                         |          | 3        | 3              | 4      |
| Erosion | UPT45201 | Downcutting | Unknown             | 1000       | 5          | Forest       | Forest      | No                         |          | 3        | 5              | 4      |
| Erosion | UPU41301 | Widening    | Bend at steep slope | 2000       | 4          | Forest       | Forest      | No                         |          | 3        | 3              | 5      |
| Erosion | UPV41102 | Widening    | Below road crossing | 2400       | 5          | Small Trees  | Small Trees | No                         |          | 3        | 4              | 4      |
| Erosion | UPO24101 | Downcutting | Unknown             | 700        | 2          | Small Trees  | Small Trees | No                         |          | 4        | 3              | 3      |
| Erosion | UPO25102 | Widening    | Unknown             | 300        | 10         | Small Trees  | Small Trees | No                         |          | 4        | 2              | 4      |
| Erosion | UPO32102 | Widening    | Bend at steep slope | 400        | 3          | Small Trees  | Pasture     | No                         |          | 4        | 3              | 3      |
| Erosion | UPP34105 | Widening    | Bend at steep slope | 600        | 3          | Small Trees  | Small Trees | No                         |          | 4        | 2              | 2      |
| Erosion | UPP38115 | Widening    | Below road crossing | 400        | 3          | Forest       | Forest      | No                         |          | 4        | 2              | 2      |
| Erosion | UPP39103 | Widening    | Bend at steep slope | 100        | 10         | Forest       | Forest      | No                         |          | 4        | 4              | 3      |
| Erosion | UPQ39105 | Widening    | Bend at steep slope | 100        | 20         | Lawn         | Forest      | No                         |          | 4        | 3              | 3      |
| Erosion | UPR43102 | Widening    | Bend at steep slope | 400        | 4          | Forest       | Forest      | No                         |          | 4        | 3              | 3      |
| Erosion | UPT45102 | Widening    | Bend at steep slope | 400        | 5          | Small Trees  | Small Trees | No                         |          | 4        | 4              | 5      |
| Erosion | UPC07401 | Widening    | Bend at steep slope | 600        | 2          | Forest       | Forest      | No                         |          | 5        | 2              | 4      |

Erosion- Upper Patuxent AA County

| Problem | Site     | Type        | Possible Cause           | Length(ft) | Height(ft) | Landuseright | Landuseleft | Infrastructure Threatened? | Describe | Severity | Correctability | Access |
|---------|----------|-------------|--------------------------|------------|------------|--------------|-------------|----------------------------|----------|----------|----------------|--------|
| Erosion | UPN26104 | Downcutting | Below channelization     | 200        | 2          | Forest       | Forest      | No                         |          | 5        | 1              | 4      |
| Erosion | UPO31106 | Widening    | Bend at steep slope      | 20         | 10         | Pasture      | Pasture     | No                         |          | 5        | 2              | 3      |
| Erosion | UPP34106 | Headcutting | Unknown                  | 20         | 8          | Small Trees  | Small Trees | No                         |          | 5        | 2              | 3      |
| Erosion | UPP39101 | Headcutting | Pipe outfall             | 10         | 5          | Forest       | Forest      | No                         |          | 5        | 2              | 1      |
| Erosion | UPP39105 | Headcutting | Unknown                  | 300        | 2          | Forest       | Forest      | No                         |          | 5        | 3              | 3      |
| Erosion | UPQ39101 | Headcutting | Land use change upstream | 15         | 8          | Forest       | Forest      | No                         |          | 5        | 3              | 2      |
| Erosion | UPQ39102 | Headcutting | Unknown                  | 40         | 5          | Forest       | Forest      | No                         |          | 5        | 3              | 2      |
| Erosion | UPQ39104 | Headcutting | Pipe outfall             | 30         | 5          | Forest       | Forest      | No                         |          | 5        | 3              | 2      |
| Erosion | UPS43104 | Widening    | Below road crossing      | 200        | 3          | Forest       | Forest      | No                         |          | 5        | 3              | 3      |

Pipe Outfalls- Upper Patuxent AA County

| Problem      | Site     | Outfall Type | Pipe Type         | Location of Pipe | Diameter (in) | Channel Width | Discharge | Color | Odor        | Severity | Correctability | Access |
|--------------|----------|--------------|-------------------|------------------|---------------|---------------|-----------|-------|-------------|----------|----------------|--------|
| Pipe Outfall | UPC06402 | Stormwater   | Corrugated Metal  | Head of stream   | 36            |               | Yes       | Clear | None        | 3        | 3              | 2      |
| Pipe Outfall | UPN25104 | Stormwater   | Corrugated Metal  | Head of stream   | 24            |               | Yes       | Clear | None        | 3        | 2              | 1      |
| Pipe Outfall | UPO31104 | Agricultural | Concrete Pipe     | Right bank       | 18            |               | Yes       | Clear | Rotten eggs | 3        | 3              | 2      |
| Pipe Outfall | UPP38106 | Stormwater   | Corrugated Metal  | Right bank       | 36            |               | Yes       | Clear | None        | 3        | 3              | 3      |
| Pipe Outfall | UPS41301 | Stormwater   | Smooth Metal Pipe | Head of stream   | 24            |               | Yes       | Clear | None        | 3        | 3              | 3      |
| Pipe Outfall | UPP38105 | Stormwater   | Concrete Pipe     | Left bank        | 12            |               | No        |       |             | 4        | 2              | 3      |
| Pipe Outfall | UPP39101 | Stormwater   | Concrete Channel  | Left bank        |               | 2             | No        |       |             | 4        | 2              | 1      |
| Pipe Outfall | UPQ39103 | Stormwater   | Corrugated Metal  | Right bank       | 12            |               | No        |       |             | 4        | 1              | 4      |
| Pipe Outfall | UPR42102 | Stormwater   | Corrugated Metal  | Left bank        | 18            |               | No        |       |             | 4        | 2              | 1      |
| Pipe Outfall | UPB07402 | Stormwater   | Corrugated Metal  | Left bank        | 12            |               | No        |       |             | 5        | 1              | 2      |
| Pipe Outfall | UPB07404 | Stormwater   | Concrete Pipe     | Left bank        | 12            |               | No        |       |             | 5        | 1              | 2      |
| Pipe Outfall | UPM25102 | Stormwater   | Corrugated Metal  | Head of stream   | 12            |               | No        |       |             | 5        | 1              | 1      |
| Pipe Outfall | UPN24103 | Stormwater   | Corrugated Metal  | Left bank        | 12            |               | No        |       |             | 5        | 1              | 3      |
| Pipe Outfall | UPN26102 | Stormwater   | Plastic           | Left bank        | 12            |               | No        |       |             | 5        | 1              | 3      |
| Pipe Outfall | UPO23101 | Stormwater   | Plastic           | Left bank        | 4             |               | No        |       |             | 5        | 2              | 2      |
| Pipe Outfall | UPO23102 | Stormwater   | Plastic           | Right bank       | 6             |               | No        |       |             | 5        | 1              | 3      |
| Pipe Outfall | UPO23105 | Stormwater   | Plastic           | Left bank        | 4             |               | No        |       |             | 5        | 2              | 2      |
| Pipe Outfall | UPO23106 | Stormwater   | Concrete Pipe     | Head of stream   | 36            |               | No        |       |             | 5        | 1              | 1      |
| Pipe Outfall | UPO23107 | Stormwater   | Concrete Pipe     | Head of stream   | 12            |               | No        |       |             | 5        | 1              | 1      |
| Pipe Outfall | UPO24102 | Unknown      | Plastic           | Right bank       | 8             |               | No        |       |             | 5        | 1              | 3      |
| Pipe Outfall | UPO24103 | Stormwater   | Corrugated Metal  | Right bank       | 36            |               | No        |       |             | 5        | 1              | 3      |
| Pipe Outfall | UPO31101 | Stormwater   | Corrugated Metal  | Right bank       | 24            |               | No        |       |             | 5        | 1              | 1      |
| Pipe Outfall | UPO31103 | Agricultural | Plastic           | Right bank       | 6             |               | No        |       |             | 5        | 1              | 2      |
| Pipe Outfall | UPP25101 | Stormwater   | Concrete Pipe     | Left bank        | 24            |               | No        |       |             | 5        | 1              | 2      |
| Pipe Outfall | UPP34101 | Unknown      | Plastic           | Left bank        | 4             |               | No        |       |             | 5        | 1              | 1      |
| Pipe Outfall | UPP34111 | Stormwater   | Plastic           | Right bank       | 4             |               | No        |       |             | 5        | 1              | 1      |
| Pipe Outfall | UPP38104 | Unknown      | Plastic           | Left bank        | 18            |               | No        |       |             | 5        | 1              | 3      |
| Pipe Outfall | UPP38109 | Unknown      | Plastic           | Right bank       | 6             |               | No        |       |             | 5        | 1              | 1      |
| Pipe Outfall | UPP38112 | Unknown      | Plastic           | Left bank        | 4             |               | No        |       |             | 5        | 1              | 3      |
| Pipe Outfall | UPQ30101 | Stormwater   | Concrete Pipe     | Head of stream   | 24            |               | No        |       |             | 5        | 1              | 2      |
| Pipe Outfall | UPQ38105 | Stormwater   | Earth Channel     | Right bank       |               | 3             | No        |       |             | 5        | 1              | 1      |

Inadequate Buffer- Upper Patuxent AA County

| Problem           | Site     | Inadequate on | Unshaded | Width Left(ft) | Width Right(ft) | Length Left(ft) | Length Right(ft) | LandUseRight       | LandUseLeft        | Recent Buffer? | Livestock | Severity | Correctability | Access | Wetland |
|-------------------|----------|---------------|----------|----------------|-----------------|-----------------|------------------|--------------------|--------------------|----------------|-----------|----------|----------------|--------|---------|
| Inadequate Buffer | UPQ30102 | Both          | Both     | 5              | 5               | 3000            | 3000             | Crop field         | Crop field         | No             | No        | 2        | 2              | 2      | 1       |
| Inadequate Buffer | UPQ31104 | Both          | Neither  | 5              | 5               | 3200            | 3200             | Crop field         | Crop field         | No             | Horses    | 2        | 4              | 3      | 3       |
| Inadequate Buffer | UPR31102 | Both          | Neither  | 0              | 0               | 800             | 800              | Lawn               | Lawn               | No             | No        | 2        | 2              | 2      | 3       |
| Inadequate Buffer | UPB07403 | Both          | Neither  | 5              | 5               | 900             | 400              | Shrubs/Small trees | Lawn               | No             | No        | 3        | 3              | 1      | 2       |
| Inadequate Buffer | UPO31102 | Both          | Neither  | 5              | 5               | 1200            | 1000             | Pasture            | Pasture            | No             | Horses    | 3        | 3              | 2      | 3       |
| Inadequate Buffer | UPP34103 | Both          | Neither  | 0              | 0               | 500             | 500              | Lawn               | Lawn               | No             | No        | 3        | 1              | 1      | 5       |
| Inadequate Buffer | UPP34107 | Both          | Neither  | 0              | 0               | 100             | 500              | Shrubs/Small trees | Shrubs/Small trees | No             | No        | 3        | 1              | 1      | 5       |
| Inadequate Buffer | UPP34109 | Both          | Neither  | 0              | 0               | 100             | 1000             | Shrubs/Small trees | Lawn               | No             | No        | 3        | 3              | 2      | 5       |
| Inadequate Buffer | UPQ31102 | Right         | Neither  |                | 0               |                 | 1200             | Lawn               | Forest             | No             | No        | 3        | 3              | 4      | 3       |
| Inadequate Buffer | UPQ31105 | Right         | Neither  |                | 5               |                 | 1000             | Shrubs/Small trees | Forest             | No             | Horses    | 3        | 4              | 3      | 3       |
| Inadequate Buffer | UPV41103 | Left          | Neither  | 0              |                 | 2700            |                  | Forest             | Lawn               | No             | No        | 3        | 2              | 2      | 4       |
| Inadequate Buffer | UPV42101 | Right         | Neither  |                | 0               |                 | 2000             | Lawn               | Lawn               | No             | No        | 3        | 2              | 2      | 3       |
| Inadequate Buffer | UPO23101 | Both          | Right    | 10             | 0               | 200             | 200              | Shrubs/Small trees | Lawn               | No             | No        | 4        | 2              | 3      | 2       |
| Inadequate Buffer | UPP25101 | Left          | Left     | 0              |                 | 450             |                  | Shrubs/Small trees | Shrubs/Small trees | No             | No        | 4        | 3              | 2      | 2       |
| Inadequate Buffer | UPP31104 | Both          | Neither  | 20             | 20              | 400             | 400              | Pasture            | Pasture            | No             | Cattle    | 4        | 3              | 3      | 3       |
| Inadequate Buffer | UPP38107 | Both          | Both     | 0              | 0               | 300             | 300              | Shrubs/Small trees | Shrubs/Small trees | No             | No        | 4        | 3              | 3      | 2       |
| Inadequate Buffer | UPQ35102 | Left          | Neither  | 20             |                 | 1200            |                  | Lawn               | Paved              | No             | No        | 4        | 5              | 2      | 3       |
| Inadequate Buffer | UPQ39107 | Left          | Neither  | 5              |                 | 500             |                  | Forest             | Lawn               | No             | No        | 4        | 3              | 3      | 5       |
| Inadequate Buffer | UPR42101 | Both          | Neither  | 5              | 5               | 600             | 600              | Pasture            | Pasture            | No             | No        | 4        | 1              | 2      | 1       |
| Inadequate Buffer | UPT44102 | Both          | Neither  | 10             | 10              | 1400            | 1400             | Crop field         | Crop field         | No             | No        | 4        | 3              | 2      | 4       |
| Inadequate Buffer | UPB07408 | Right         | Neither  |                | 10              |                 | 400              | Shrubs/Small trees | Forest             | No             | No        | 5        | 2              | 3      | 2       |
| Inadequate Buffer | UPN25112 | Right         | Right    |                | 0               |                 | 400              | Shrubs/Small trees | Forest             | No             | No        | 5        | 2              | 4      | 1       |
| Inadequate Buffer | UPO24102 | Right         | Right    |                | 0               |                 | 200              | Shrubs/Small trees | Shrubs/Small trees | No             | No        | 5        | 3              | 3      | 5       |
| Inadequate Buffer | UPO24110 | Right         | Neither  |                | 0               |                 | 200              | Shrubs/Small trees | Shrubs/Small trees | No             | No        | 5        | 2              | 3      | 3       |
| Inadequate Buffer | UPO31108 | Right         | Neither  |                | 5               |                 | 200              | Lawn               | Forest             | No             | No        | 5        | 1              | 3      | 4       |
| Inadequate Buffer | UPO31109 | Left          | Neither  | 15             |                 | 400             |                  | Forest             | Lawn               | No             | No        | 5        | 3              | 3      | 4       |
| Inadequate Buffer | UPP38114 | Both          | Neither  | 10             | 10              | 200             | 200              | Lawn               | Pasture            | No             | No        | 5        | 4              | 2      | 5       |
| Inadequate Buffer | UPQ39106 | Right         | Neither  |                | 30              |                 | 300              | Pasture            | Forest             | No             | No        | 5        | 1              | 3      | 5       |

Fish Barrier- Upper Patuxent AA County

| Problem      | Site     | Blockage | Type          | Reason      | Drop(In) | Depth(In) | Severity | Correctability | Access |
|--------------|----------|----------|---------------|-------------|----------|-----------|----------|----------------|--------|
| Fish Barrier | UPO32103 | Total    | Road crossing | Too high    | 18       |           | 2        | 5              | 1      |
| Fish Barrier | UPO24106 | Total    | Road crossing | Too shallow |          | 1         | 3        | 2              | 1      |
| Fish Barrier | UPP35101 | Total    | Road crossing | Too shallow |          | 1         | 3        | 3              | 1      |
| Fish Barrier | UPP38101 | Partial  | Road crossing | Too high    | 12       |           | 3        | 2              | 1      |
| Fish Barrier | UPP38111 | Total    | Road crossing | Too shallow |          | 0.25      | 3        | 3              | 1      |
| Fish Barrier | UPQ31103 | Total    | Road crossing | Too high    | 6        |           | 3        | 3              | 1      |
| Fish Barrier | UPV41101 | Total    | Road crossing | Too shallow |          | 0.25      | 3        | 4              | 1      |
| Fish Barrier | UPB07405 | Partial  | Road crossing | Too shallow |          | 0.25      | 4        | 4              | 1      |
| Fish Barrier | UPN25108 | Total    | Natural falls | Too high    | 120      |           | 4        | 4              | 3      |
| Fish Barrier | UPO24105 | Total    | Channelized   | Too shallow |          | 1         | 4        | 5              | 5      |
| Fish Barrier | UPO24112 | Total    | Road crossing | Too shallow |          | 0.25      | 4        | 4              | 1      |
| Fish Barrier | UPP39101 | Total    | Road crossing | Too high    | 12       |           | 4        | 3              | 1      |
| Fish Barrier | UPN25101 | Partial  | Natural falls | Too high    | 5        |           | 5        | 2              | 3      |
| Fish Barrier | UPN25103 | Total    | Natural falls | Too high    | 36       |           | 5        | 2              | 4      |
| Fish Barrier | UPO25101 | Total    | Natural falls | Too high    | 24       |           | 5        | 1              | 3      |
| Fish Barrier | UPS43101 | Total    | Channelized   | Too shallow |          |           | 5        | 3              | 2      |
| Fish Barrier | UPS43103 | Total    | Road crossing | Too high    | 18       |           | 5        | 3              | 2      |

Trash Dumping- Upper Patuxent AA County

| Problem       | Site     | Type                           | Truckloads | Other measure | Extent      | Volunteer Project? | Owner Type | Owner Name | Severity | Correctability | Access |
|---------------|----------|--------------------------------|------------|---------------|-------------|--------------------|------------|------------|----------|----------------|--------|
| Trash Dumping | UPB07401 | Mixed-Appliances, scrapmetal   | 25         |               | Large Area  | Yes                | Unknown    |            | 2        | 3              | 4      |
| Trash Dumping | UPN26105 | Mixed-Appliances,recyclables   | 20         |               | Large Area  | Yes                | Private    |            | 2        | 1              | 1      |
| Trash Dumping | UPO32101 | Mixed- Industrial, Residential | 50         |               | Large Area  | No                 | Private    |            | 2        | 4              | 3      |
| Trash Dumping | UPP39104 | Mixed-Sand,machines            | 20         |               | Single Site | No                 | Private    | GE Frisco  | 2        | 3              | 3      |
| Trash Dumping | UPN24101 | Residential                    | 2          |               | Single Site | Yes                | Private    |            | 3        | 4              | 4      |
| Trash Dumping | UPN25105 | Yard waste                     | 8          |               | Single Site | Yes                | Private    |            | 3        | 1              | 2      |
| Trash Dumping | UPO24111 | Residential                    | 3          |               | Large Area  | Yes                | Private    |            | 3        | 4              | 4      |
| Trash Dumping | UPP39106 | Mixed- Trailer, Appliances     | 4          |               | Single Site | No                 | Private    |            | 3        | 3              | 3      |
| Trash Dumping | UPQ39108 | Yard waste                     | 10         |               | Single Site | Yes                | Private    |            | 3        | 2              | 2      |
| Trash Dumping | UPN24102 | Residential                    | 1          |               | Single Site | Yes                | Unknown    |            | 4        | 1              | 1      |
| Trash Dumping | UPN25106 | Yard waste                     | 5          |               | Single Site | Yes                | Private    |            | 4        | 1              | 3      |
| Trash Dumping | UPO31105 | Residential                    | 2          |               | Single Site | Yes                | Private    |            | 4        | 1              | 3      |
| Trash Dumping | UPQ35101 | Yard waste                     | 5          |               | Single Site | Yes                | Private    |            | 4        | 1              | 2      |
| Trash Dumping | UPQ38103 | Scrap metal &Plastic           | 10         |               | Single Site | Yes                | Private    |            | 4        | 2              | 3      |
| Trash Dumping | UPP34103 | Yard waste                     | 3          |               | Single Site | Yes                | Private    |            | 5        | 1              | 1      |
| Trash Dumping | UPQ38101 | Newspapers                     | 1          |               | Single Site | Yes                | Private    |            | 5        | 1              | 3      |
| Trash Dumping | UPQ43106 | Yard waste                     | 4          |               | Single Site | Yes                | Private    |            | 5        | 1              | 1      |



Channel Alteration- Upper Patuxent AA County

| Problem            | Site     | Type          | Bottom Width (in) | Length (ft) | Perennial Flow | Sedimentation | Veg in Channel | Road Crossing | Length Above (ft) | Length Below (ft) | Severity | Correctability | Access |
|--------------------|----------|---------------|-------------------|-------------|----------------|---------------|----------------|---------------|-------------------|-------------------|----------|----------------|--------|
| Channel Alteration | UPO23104 | Rip-rap       | 60                | 300         | Yes            | Yes           | No             | No            |                   |                   | 3        | 3              | 2      |
| Channel Alteration | UPR31101 | Earth channel | 54                | 2200        | Yes            | Yes           | No             | No            |                   |                   | 3        | 2              | 3      |
| Channel Alteration | UPN25110 | Wood          | 60                | 300         | Yes            | Yes           | Yes            | No            |                   |                   | 4        | 1              | 4      |
| Channel Alteration | UPO23106 | Rip-rap       | 96                | 6           | Yes            | No            | No             | No            |                   |                   | 5        | 1              | 1      |
| Channel Alteration | UPO23108 | Rip-rap       | 36                | 30          | No             | No            | Yes            | No            |                   |                   | 5        | 1              | 2      |
| Channel Alteration | UPO24105 | Earth channel | 24                | 20          | No             | No            | No             | No            |                   |                   | 5        | 2              | 1      |
| Channel Alteration | UPP25101 | Earth channel | 72                | 400         | No             | No            | Yes            | No            |                   |                   | 5        | 3              | 3      |
| Channel Alteration | UPQ30102 | Earth channel | 24                | 1400        | No             | Yes           | Yes            | No            |                   |                   | 5        | 2              | 3      |
| Channel Alteration | UPQ38106 | Rip-rap       | 60                | 12          | Yes            | Yes           | No             | Above         | 12                |                   | 5        | 2              | 1      |
| Channel Alteration | UPR31104 | Earth channel | 36                | 500         | No             | Yes           | Yes            | No            |                   |                   | 5        | 2              | 1      |
| Channel Alteration | UPR42101 | Earth channel | 72                | 600         | No             | No            | Yes            | No            |                   |                   | 5        | 2              | 2      |
| Channel Alteration | UPS43102 | Rip-rap       | 24                | 30          | Yes            | Yes           | Yes            | No            |                   |                   | 5        | 2              | 2      |

Unusual Conditions/Comments- Upper Patuxent AA County

| Problem           | Site     | Describe     | Description                                                                                                                                       | Potential Cause              | Severity | Correctability | Access |
|-------------------|----------|--------------|---------------------------------------------------------------------------------------------------------------------------------------------------|------------------------------|----------|----------------|--------|
| Unusual Condition | UPB07406 |              | Road being undermined by stream at road crossing; Excessive sediment behind causing blockage                                                      |                              | 1        | 3              | 1      |
| Unusual Condition | UPR31101 |              | Whole stream being diverted to pond                                                                                                               |                              | 2        | 2              | 3      |
| Unusual Condition | UPM25101 |              | Road Culvert Pipe Collapsing                                                                                                                      | Erosion                      | 3        | 4              | 1      |
| Unusual Condition | UPO23103 | Scum         | Cloudy water,scummy                                                                                                                               |                              | 3        | 3              | 3      |
| Unusual Condition | UPP35103 | Red Flock    | Whole Stream covered in red flock                                                                                                                 |                              | 3        | 3              | 3      |
| Unusual Condition | UPP38102 | Red Flock    | Red flock and orangish residue                                                                                                                    |                              | 3        | 1              | 1      |
| Unusual Condition | UPP38113 | Red Flock    | Stream overcome w/red flock after going through pipe behind building(Screen Design?)                                                              | Stream going through pipe    | 3        | 3              | 2      |
| Unusual Condition | UPQ43104 |              | Pumped water from stream for swimming pool and garden                                                                                             |                              | 3        | 1              | 3      |
| Unusual Condition | UPB07407 |              | Stream has exposed dirt trail crossing                                                                                                            |                              | 4        | 3              | 2      |
| Unusual Condition | UPN26103 | Piped Stream | Piped Stream                                                                                                                                      | future driveway/access road? | 5        | 3              | 3      |
| Unusual Condition | UPP39101 |              | Road crossing filling with sediment                                                                                                               | road crossing                | 5        | 4              | 1      |
| Unusual Condition | UPQ43103 | Red Flock    | 4 Stagnant Pools (10ftx1ft; 10ftx2ft; 10ftx2ft; 20ftx3ft)                                                                                         |                              | 5        | 3              | 4      |
| Comment           | UPN26105 |              | Trash Dumping over a large area;Excessive amount of recycleables; extends for about 500 ft. Trash has been dumped over a long period in the past. |                              |          |                |        |
| Comment           | UPO24112 |              | Stream disappears near road crossing. Pipe not visible.                                                                                           |                              |          |                |        |
| Comment           | UPQ39101 |              | Dammed off stream. Creates pond behind                                                                                                            | Dam                          |          |                |        |
| Comment           | UPO24103 | Red Flock    | Red flock near pipe outfall                                                                                                                       |                              |          |                |        |

Exposed Pipes- Upper Patuxent AA County

| Problem      | Site     | Location of Pipe                | Type     | Diameter(in) | Length(ft) | Purpose      | Discharge | Color | Odor   | Severity | Correctability | Access |
|--------------|----------|---------------------------------|----------|--------------|------------|--------------|-----------|-------|--------|----------|----------------|--------|
| Exposed Pipe | UPO24108 | Exposed manhole                 | concrete | 48           | 4          | unknown      | No        |       | Sewage | 3        | 3              | 1      |
| Exposed Pipe | UPT45103 | Exposed across bottom of stream | metal    | 24           | 1          | unknown      | Yes       | clear | none   | 4        | 3              | 4      |
| Exposed Pipe | UPN25105 | Exposed along stream bank       | concrete | 36           | 3          | water supply | No        |       |        | 5        | 1              | 2      |
| Exposed Pipe | UPP31103 | Above stream                    | metal    | 2            | 25         | unknown      | No        |       |        | 5        | 2              | 1      |
| Exposed Pipe | UPP38108 | Above stream                    | metal    | 16           | 20         | unknown      | No        |       |        | 5        | 5              | 1      |

In/Near Stream Construction- Upper Patuxent AA County

| Problem      | Site     | Type of Activity        | Sediment Control | Why, if inadequate                   | Excess Sediment? | Length | Company | Location | Severity |
|--------------|----------|-------------------------|------------------|--------------------------------------|------------------|--------|---------|----------|----------|
| Construction | UPO25104 | Logging                 | Inadequate       | No sediment control(i.e. silt fence) | Yes              | 400    |         |          | 3        |
| Construction | UPP38110 | Unknown                 | Inadequate       | No silt fence                        | No               |        |         |          | 3        |
| Construction | UPP34110 | Residential development | Adequate         |                                      | No               |        |         |          | 5        |

Representative Sites A- Upper Patuxent AA County

| Problem              | Site     | Substrate       | Embeddedness      | Shelter for Fish  | Channel Alteration | Sediment Deposition | Velocity/Depth    | Flow              | Vegetation        | Bank Condition    | Riparian Vegetation |
|----------------------|----------|-----------------|-------------------|-------------------|--------------------|---------------------|-------------------|-------------------|-------------------|-------------------|---------------------|
| <b>Cox Branch</b>    |          |                 |                   |                   |                    |                     |                   |                   |                   |                   |                     |
| Representative Site  | UPN25102 | Marginal        | Marginal          | Suboptimal        | Optimal            | Suboptimal          | Suboptimal        | Suboptimal        | Suboptimal        | Marginal          | Optimal             |
| Representative Site  | UPN25111 | Suboptimal      | Suboptimal        | Suboptimal        | Suboptimal         | Marginal            | Suboptimal        | Suboptimal        | Suboptimal        | Suboptimal        | Optimal             |
| Representative Site  | UPN26101 | Marginal        | Marginal          | Optimal           | Optimal            | Suboptimal          | Poor              | Poor              | Optimal           | Optimal           | Optimal             |
| Representative Site  | UPO24104 | Marginal        | Marginal          | Marginal          | Optimal            | Optimal             | Poor              | Marginal          | Optimal           | Optimal           | Suboptimal          |
| Representative Site  | UPO24107 | Marginal        | Marginal          | Optimal           | Optimal            | Suboptimal          | Marginal          | Marginal          | Marginal          | Marginal          | Suboptimal          |
| <b>Average</b>       |          | <b>Marginal</b> | <b>Marginal</b>   | <b>Suboptimal</b> | <b>Optimal</b>     | <b>Suboptimal</b>   | <b>Marginal</b>   | <b>Marginal</b>   | <b>Suboptimal</b> | <b>Suboptimal</b> | <b>Optimal</b>      |
| <b>Green Branch</b>  |          |                 |                   |                   |                    |                     |                   |                   |                   |                   |                     |
| Representative Site  | UPO31107 | Optimal         | Suboptimal        | Optimal           | Optimal            | Marginal            | Optimal           | Suboptimal        | Optimal           | Marginal          | Optimal             |
| Representative Site  | UPP31101 | Suboptimal      | Suboptimal        | Optimal           | Suboptimal         | Marginal            | Suboptimal        | Optimal           | Optimal           | Suboptimal        | Marginal            |
| Representative Site  | UPQ31101 | Optimal         | Marginal          | Suboptimal        | Optimal            | Marginal            | Suboptimal        | Optimal           | Optimal           | Marginal          | Optimal             |
| <b>Average</b>       |          | <b>Optimal</b>  | <b>Suboptimal</b> | <b>Optimal</b>    | <b>Optimal</b>     | <b>Marginal</b>     | <b>Suboptimal</b> | <b>Suboptimal</b> | <b>Optimal</b>    | <b>Marginal</b>   | <b>Suboptimal</b>   |
| <b>Stocketts Run</b> |          |                 |                   |                   |                    |                     |                   |                   |                   |                   |                     |
| Representative Site  | UPQ43101 | Suboptimal      | Poor              | Poor              | Optimal            | Poor                | Poor              | Marginal          | Suboptimal        | Marginal          | Suboptimal          |
| Representative Site  | UPQ43105 | Suboptimal      | Marginal          | Optimal           | Optimal            | Marginal            | Marginal          | Marginal          | Optimal           | Poor              | Optimal             |
| Representative Site  | UPR31103 | Poor            | Poor              | Poor              | Poor               | Poor                | Poor              | Poor              | Optimal           | Optimal           | Poor                |
| Representative Site  | UPR43101 | Suboptimal      | Suboptimal        | Suboptimal        | Optimal            | Marginal            | Suboptimal        | Marginal          | Suboptimal        | Suboptimal        | Optimal             |
| Representative Site  | UPR43103 | Marginal        | Marginal          | Suboptimal        | Optimal            | Optimal             | Poor              | Marginal          | Marginal          | Marginal          | Optimal             |
| Representative Site  | UPS43105 | Marginal        | Marginal          | Suboptimal        | Suboptimal         | Marginal            | Poor              | Poor              | Suboptimal        | Marginal          | Optimal             |
| Representative Site  | UPT43101 | Suboptimal      | Marginal          | Marginal          | Marginal           | Poor                | Marginal          | Poor              | Marginal          | Marginal          | Marginal            |
| Representative Site  | UPT43102 | Marginal        | Poor              | Poor              | Marginal           | Poor                | Poor              | Poor              | Marginal          | Marginal          | Marginal            |
| Representative Site  | UPT44103 | Marginal        | Marginal          | Marginal          | Marginal           | Poor                | Poor              | Poor              | Marginal          | Marginal          | Marginal            |
| Representative Site  | UPT45101 | Marginal        | Marginal          | Poor              | Marginal           | Suboptimal          | Marginal          | Marginal          | Suboptimal        | Suboptimal        | Suboptimal          |
| Representative Site  | UPT45104 | Marginal        | Marginal          | Marginal          | Poor               | Poor                | Marginal          | Marginal          | Suboptimal        | Suboptimal        | Suboptimal          |
| Representative Site  | UPT45202 | Marginal        | Poor              | Poor              | Optimal            | Poor                | Dry               | Dry               | Suboptimal        | Marginal          | Optimal             |
| Representative Site  | UPU39101 | Marginal        | Marginal          | Marginal          | Suboptimal         | Optimal             | Poor              | Suboptimal        | Suboptimal        | Suboptimal        | Suboptimal          |
| Representative Site  | UPU42301 | Poor            | Poor              | Marginal          | Optimal            | Poor                | Poor              | Marginal          | Poor              | Poor              | Optimal             |
| <b>Average</b>       |          | <b>Marginal</b> | <b>Marginal</b>   | <b>Marginal</b>   | <b>Suboptimal</b>  | <b>Marginal</b>     | <b>Poor</b>       | <b>Marginal</b>   | <b>Suboptimal</b> | <b>Marginal</b>   | <b>Suboptimal</b>   |

Representative Sites A- Upper Patuxent AA County

| Problem             | Site     | Substrate         | Embeddedness    | Shelter for Fish | Channel Alteration | Sediment Deposition | Velocity/Depth    | Flow              | Vegetation        | Bank Condition    | Riparian Vegetation |
|---------------------|----------|-------------------|-----------------|------------------|--------------------|---------------------|-------------------|-------------------|-------------------|-------------------|---------------------|
| <b>UPN1</b>         |          |                   |                 |                  |                    |                     |                   |                   |                   |                   |                     |
| Representative Site | UPB07409 | Suboptimal        | Suboptimal      | Suboptimal       | Optimal            | Suboptimal          | Suboptimal        | Optimal           | Optimal           | Optimal           | Suboptimal          |
| <b>UPN7</b>         |          |                   |                 |                  |                    |                     |                   |                   |                   |                   |                     |
| Representative Site | UPH14201 | Marginal          | Marginal        | Suboptimal       | Suboptimal         | Marginal            | Marginal          | Poor              | Suboptimal        | Suboptimal        | Suboptimal          |
| <b>UPS10</b>        |          |                   |                 |                  |                    |                     |                   |                   |                   |                   |                     |
| Representative Site | UPQ38104 | Suboptimal        | Suboptimal      | Marginal         | Optimal            | Suboptimal          | Suboptimal        | Suboptimal        | Optimal           | Marginal          | Optimal             |
| <b>UPS11</b>        |          |                   |                 |                  |                    |                     |                   |                   |                   |                   |                     |
| Representative Site | UPP39102 | Poor              | Poor            | Poor             | Optimal            | Optimal             | DRY               | DRY               | Poor              | Marginal          | Optimal             |
| <b>UPS3</b>         |          |                   |                 |                  |                    |                     |                   |                   |                   |                   |                     |
| Representative Site | UPO28101 | Poor              | Poor            | Marginal         | Optimal            | Suboptimal          | Marginal          | Optimal           | Suboptimal        | Suboptimal        | Optimal             |
| Representative Site | UPO29202 | Poor              | Poor            | Marginal         | Suboptimal         | Suboptimal          | Marginal          | Suboptimal        | Marginal          | Marginal          | Suboptimal          |
| <b>Average</b>      |          | <b>Poor</b>       | <b>Poor</b>     | <b>Marginal</b>  | <b>Optimal</b>     | <b>Suboptimal</b>   | <b>Marginal</b>   | <b>Optimal</b>    | <b>Suboptimal</b> | <b>Suboptimal</b> | <b>Optimal</b>      |
| <b>UPS6</b>         |          |                   |                 |                  |                    |                     |                   |                   |                   |                   |                     |
| Representative Site | UPP34104 | Marginal          | Poor            | Suboptimal       | Optimal            | Suboptimal          | Marginal          | Suboptimal        | Suboptimal        | Marginal          | Suboptimal          |
| Representative Site | UPP35104 | Optimal           | Marginal        | Optimal          | Optimal            | Marginal            | Suboptimal        | Marginal          | Optimal           | Marginal          | Optimal             |
| <b>Average</b>      |          | <b>Suboptimal</b> | <b>Marginal</b> | <b>Optimal</b>   | <b>Optimal</b>     | <b>Suboptimal</b>   | <b>Suboptimal</b> | <b>Suboptimal</b> | <b>Optimal</b>    | <b>Marginal</b>   | <b>Optimal</b>      |

Representative Sites B- Upper Patuxent AA County

| Problem              | Site     | Width Riffle | Width Run | Width Pool | Depth Riffle | Depth Run | Depth Pool | Bottom Type |
|----------------------|----------|--------------|-----------|------------|--------------|-----------|------------|-------------|
| <b>Cox Branch</b>    |          |              |           |            |              |           |            |             |
| Representative Site  | UPN25102 | 24           | 24        | 36         | 2            | 3         | 6          | Gravel      |
| Representative Site  | UPN25111 | 36           | 48        | 24         | 0.5          | 3         | 18         | Sand        |
| Representative Site  | UPN26101 |              |           | 24         |              |           | 2          | Sand        |
| Representative Site  | UPO24104 |              | 8         | 36         |              | 2         | 3          | Silt        |
| Representative Site  | UPO24107 | 48           | 24        | 84         | 1            | 3         | 5          | Sand        |
| <b>UPS4</b>          |          |              |           |            |              |           |            |             |
| Representative Site  | UPO31107 | 60           | 36        | 36         | 2            | 4         | 6          | Gravel      |
| Representative Site  | UPP31101 | 48           | 60        | 36         | 2            | 4         | 30         | Sand        |
| Representative Site  | UPQ31101 | 60           | 48        | 36         | 1            | 4         | 18         | Gravel      |
| <b>Stocketts Run</b> |          |              |           |            |              |           |            |             |
| Representative Site  | UPQ43101 | 4            | 2         | 8          | 0.5          | 0.5       | 2          | Silt        |
| Representative Site  | UPQ43105 |              |           | 84         |              |           | 12         | Gravel      |
| Representative Site  | UPR31103 |              | 12        |            |              | 1         |            | Silt        |
| Representative Site  | UPR43101 | 24           | 48        | 18         | 1            | 3         | 4          | Gravel      |
| Representative Site  | UPR43103 |              | 36        |            |              | 6         |            | Silt        |
| Representative Site  | UPS43105 | 4            | 12        | 3          | 0.25         | 0.5       | 2          | Silt        |
| Representative Site  | UPT43101 | 8            | 6         | 2          | 4            | 2         | 2          | Cobble      |
| Representative Site  | UPT43102 | 8            | 6         | 2          | 0.25         | 2         | 2          | Sand        |
| Representative Site  | UPT44103 | 8            | 6         | 4          | 0.5          | 8         | 6          | Gravel      |
| Representative Site  | UPT45101 | 6            | 4         | 12         | 0.25         | 12        | 6          | Gravel      |
| Representative Site  | UPT45104 | 4            | 6         | 2          | 0.5          | 4         | 2          | Silt        |
| Representative Site  | UPT45202 |              |           |            |              |           |            | Sand        |
| Representative Site  | UPU39101 |              | 6         |            |              | 1         |            | Silt        |
| Representative Site  | UPU42301 |              | 24        | 36         |              | 4         | 12         | Silt        |

Representative Sites B- Upper Patuxent AA County

| Problem             | Site     | Width Riffle | Width Run | Width Pool | Depth Riffle | Depth Run | Depth Pool | Bottom Type |
|---------------------|----------|--------------|-----------|------------|--------------|-----------|------------|-------------|
| <b>UPN1</b>         |          |              |           |            |              |           |            |             |
| Representative Site | UPB07409 | 24           | 30        | 36         | 1            | 2         | 12         | Gravel      |
| <b>UPN7</b>         |          |              |           |            |              |           |            |             |
| Representative Site | UPH14201 |              | 24        | 6          |              | 24        | 6          | Silt        |
| <b>UPS10</b>        |          |              |           |            |              |           |            |             |
| Representative Site | UPQ38104 | 8            | 12        | 36         | 1            | 3         | 8          | Gravel      |
| <b>UPS11</b>        |          |              |           |            |              |           |            |             |
| Representative Site | UPP39102 |              |           | 24         |              |           | 3          | Silt        |
| <b>UPS3</b>         |          |              |           |            |              |           |            |             |
| Representative Site | UPO28101 | 6            | 12        |            | 0.25         | 1         |            | Silt        |
| Representative Site | UPO29202 | 6            | 24        |            | 1            | 2         |            | Silt        |
| <b>UPS6</b>         |          |              |           |            |              |           |            |             |
| Representative Site | UPP34104 | 30           | 24        | 48         | 1            | 2         | 3          | Gravel      |
| Representative Site | UPP35104 | 48           | 36        | 60         | 1            | 5         | 10         | Gravel      |