








# Wolf Den Run State Park

**Park Address:** 1699 Upperman Road  
Oakland, MD 21550

-  Trail - open to all
-  Trail - vehicles less-than 64"
-  Trail - vehicles less-than 64"
- Green/easier Blue/intermediate Black/harder
-  Non-ORV Trail
-  Rally Point
-  Park Boundary
-  20' Contour Interval (from USGS)



Last Updated October 2020  
 Wolf Den Run State Park website:  
[dnr.maryland.gov/publiclands/Pages/western/Wolf-Den-Run.aspx](http://dnr.maryland.gov/publiclands/Pages/western/Wolf-Den-Run.aspx)



**Wolf Den Campground**

**North Hill Area**

**Huckleberry Rocks Area**

**Potomac River Area**

