

FREDERICK COUNTY FY2023 POS ANNUAL PROGRAM

INTRODUCTION

Frederick County begins the POS Annual Program process by splitting both acquisition and development funding 50/50 between municipal and county projects. The municipalities submitted completed annual program forms to the Frederick County Division of Parks and Recreation Office (See attached sample blank form). The annual program forms and a summary are forwarded to a municipal ad hoc committee composed of elected officials. By way of an in person meeting on May 26, 2022 the municipal leaders voted to allocate funding to the projects as noted on the attached sheet indicating the approved funding allocations for the municipalities.

County staff utilizes the information from the annual program forms and the funding priorities to complete the municipal portion of the Annual Program. Since Frederick County normally executes much larger projects, it usually allocates its entire share to partially fund an acquisition project and/or a development project. These projects are generally designated as top priorities in its Capital Improvements Program (CIP). All figures shown include FY2022 funds.

Frederick County Staff completed and presented the 2017 Land Preservation, Parks and Recreation Plan (LPPRP) to the Maryland Department of Natural Resources on June 2017. Based on the Park Proximity Analysis found on page 27 of the LPPRP, Frederick County has not met its local land acquisition goal. Due to this, Frederick County must dedicate a minimum of 50% of the FY2023 POS allocation towards parkland acquisition projects, with the remainder available for park development projects. In addition, FY2022 Park Development Projects will only be eligible for 75% of the final construction costs, in accordance with POS statute,

All of the FY2023 Annual Program projects address the following policies and meet the needs of the 2017 LPPRP in varying degrees:

- Develop the County's park system with a balance of active parks that focus on a variety of recreational uses and passive parks that focus on less intensive uses such as trails, picnicking, historic preservation or natural resource protection.
- Consider stream corridors within community growth areas for development as public linear parks to allow for greenway/trail linkages both within and between community growth areas.
- Development of parks in a manner that is sensitive to and protective of natural resource and environmentally sensitive features.
- Coordinate with the municipalities in the provision of park and recreation facilities.
- Develop parks in a manner that prioritizes the preservation of archaeological and historic sites and structures.
- Integrate community parks into community growth areas to maximize bicycle and pedestrian access, and enhance community identity.
- Prioritize funding to accommodate land acquisition for land banking of new sites, and for the expansion of existing parks.
- To the extent feasible, distribute public facilities and services throughout the County on a local, regional or centralized basis.
- Maintain adequacy of public facilities and services relative to existing and projected targeted population.

FREDERICK COUNTY FY2023 POS ANNUAL PROGRAM (Continued)

Location of projects with respect to municipalities and Priority Funding Areas (PFA)

The following projects are located within municipalities or a PFA:

- Brunswick WTRI Property Acquisition
- Brunswick Wenner Park Acquisition
- Myersville Treeland Acquisition
- Thurmont Mountaingate Park Parcel Acquisition
- Frederick County Ballenger Creek Rehabilitation
- Brunswick Sports Complex Amenities
- City of Frederick Valley Street Park Playground Renovation
- Emmitsburg Rainbow Lake Parking Lot
- Emmitsburg Community Park Corn Hold
- Emmitsburg Outdoor Storybook Trail
- Middletown Remsburg Park Pickleball Court
- Mount Airy Rails to Trail West
- Myersville Fisher Park Tot Lot
- Thurmont East End Park Pavilion Replacement
- Walkersville Community Park Extended Walking Paths
- Walkersville Community Park Bathroom Roof Replacement
- Walkersville Heritage Park Bathroom Rood Replacement
- Woodsboro Regional Park ADA 2+ Playground Equipment
- Woodsboro Memorial Park Flag Display
- Woodsboro Regional Park North Side Disc Golf Pavilion

The following project's proximity to a PFA is unknown:

- Frederick County Unallocated Acquisition

**FY2023 AVAILABLE POS ANNUAL PROGRAM FUNDING ALLOCATIONS
FREDERICK COUNTY MUNICIPALITIES**

Funding Allocated to Frederick County:	2,386,078.00	
Unallocated/Unencumbered Funds (if applicable):	-	
Total Funding Available in FY2023	2,386,078.00	
50% of Total Funding: Municipal POS Allocation	1,193,039.00	
50% of Municipal Allocation: Development	596,519.50	
50% of Municipal Allocation: Acquisition	596,519.50	
+ FY22 Mt.Airy Acquisition Return	260,960.00	<i>Rigler property fell through -see attached letter</i>
FY23 Available Total Acquisition:	857,479.50	

	Approved Funding	Requested Funding	Total Cost
--	---------------------	----------------------	------------

Acquisition

Brunswick - WTRI Property	122,479.50	225,000.00	225,000.00	<i>From 225,000 reverted back to original allocation 197,479.50. Reduced 75,000 to amend a 3rd project</i>
Brunswick - Wenner Park (Adjacent private property)	100,000.00	100,000.00	100,000.00	<i>Went from 60,000 to the new original allocation of 100,000</i>
Brunswick - Downtown Brunswick Parcel	75,000.00	75,000.00	75,000.00	<i>New, funds coming from reduction of WTRI Property</i>
Myersville - Treeland Remainder (Treeland Foundation Property)	360,000.00	360,000.00	360,000.00	<i>From 350,000 reverted back to the original allocation of 360,000</i>
Thurmont - Mountaingate Park Parcel	200,000.00	200,000.00	200,000.00	<i>No Change</i>
Total Acquisition:	857,479.50	960,000.00	960,000.00	

Development

Brunswick - City Park Trail Amenities	-	45,000.00	60,000.00	<i>No change</i>
Brunswick - Sports Complex Amenities	73,750.00	93,750.00	125,000.00	
Brunswick - B&O Railroad Park Sidewalks	-	18,750.00	25,000.00	
<i>Brunswick Total:</i>	73,750.00	157,500.00	210,000.00	
City of Frederick - Valley Street Park Playground Renovation	30,000.00	33,750.00	45,000.00	
<i>City of Frederick Total:</i>	30,000.00	33,750.00	45,000.00	
Town of Emmitsburg - Rainbow Lake Parking Lot	70,000.00	112,500.00	150,000.00	
Town of Emmitsburg - Community Park Cornhole	6,000.00	6,000.00	8,000.00	
Town of Emmitsburg - Emmitsburg Dugout Bat/Helmet Racks	-	2,250.00	3,000.00	
Town of Emmitsburg - Emmitsburg Multi-Use Field	-	84,000.00	112,000.00	
Town of Emmitsburg - Outdoor Storybook Trail	8,250.00	8,250.00	11,000.00	
<i>Emmitsburg Total:</i>	84,250.00	213,000.00	284,000.00	
Middletown - Remsburg Park Bathrooms	-	172,500.00	230,000.00	
Middletown - Remsburg Park Field Lights	-	131,250.00	175,000.00	
Middletown - Remsburg Park - Pickleball Courts	59,181.14	60,000.00	80,000.00	
<i>Middletown Total</i>	59,181.14	363,750.00	485,000.00	
Town of Mount Airy - Rails to Trail West	145,502.25	175,502.25	994,003.00	
<i>Mount Airy Total</i>	145,502.25	175,502.25	994,003.00	
Myersville - Fisher Park Tot Lot	45,000.00	45,000.00	60,000.00	
Myersville - Pleasant Walk Park Parking Area	-	15,000.00	20,000.00	
<i>Myersville Total</i>	45,000.00	60,000.00	80,000.00	

**FY2023 AVAILABLE POS ANNUAL PROGRAM FUNDING ALLOCATIONS
FREDERICK COUNTY MUNICIPALITIES**

Thurmont - Community Park Tennis Court Replacement	-	192,000.00	256,000.00
Thurmont - Gateway Trail Pedestrian Bridge	-	217,125.00	289,500.00
Thurmont - Trolley Trail Interpretive Signs	-	15,000.00	20,000.00
Thurmont - East End Park Pavilion Replacement	67,500.00	67,500.00	90,000.00
<i>Thurmont Total</i>	67,500.00	491,625.00	655,500.00
Walkersville - Community Park Extended Walking Paths	29,114.00	29,114.00	38,819.00
Walkersville - Community Park Bathroom Roof Replacement	3,247.50	3,247.50	4,330.00
Walkersville - Heritage Park Bathroom Roof Replacement	2,700.00	2,700.00	3,600.00
<i>Walkersville Total</i>	35,061.50	35,061.50	46,749.00
Woodsboro - ADA 2+ Playground Equipment	30,770.25	30,770.25	41,027.00
Woodsboro - Memorial Park Flag Display	2,042.86	2,042.86	2,772.48
Woodsboro - Disc Golf Pavilion	23,461.50	23,461.50	31,282.00
Woodsboro - Park Message Board	-	750.00	1,000.00
<i>Woodsboro Total</i>	56,274.61	57,024.61	76,081.48
Total Development	596,519.50	1,587,213.36	2,876,333.48
Total Acquisition & Development	1,453,999.00	2,547,213.36	3,836,333.48

**POS ANNUAL PROGRAM
PROJECT INFORMATION FORM**

PROJECT TITLE: _____ DATE: _____

MUNICIPALITY: _____ PROJ. COORD. _____

PROJECT LOCATION:

TYPE:

ACERAGE:

PRIORITY:

Acquisition

Existing: _____ Proposed: _____



Development

Existing: _____

FUNDING: State POS: _____ (_____ %) Local: _____ Total Annual Cost: _____

PROJECT DESCRIPTION & JUSTIFICATION:

SUB-PHASES DESCRIPTION: (Include estimated cost breakdown)

ANTICIPATED FUTURE PHASES: (Include estimated costs if known)

OTHER INFORMATION:

Program Open Space Annual Program for Acquisition Fiscal Year 2023										
Sponsor	Project Name, Project Description	Acreage			Source of Funds for Annual Program Only			Total	State POS Funds	Federal
		Existing	Ultimate	Project	Local	Federal				
Brunswick	<p>Found on Project Information Form</p> <p><u>WTRI Property</u> This property is located directly adjacent to the Brunswick Sport Complex. The complex is home to several youth fields for a variety of sports and utilized by hundreds of kids and their families every season. However, there is a lack of space for usable parking. The WTRI property consists of 4.31 acres and an old radio station broadcast station. The City plans to purchase the property, remove the existing building/tower etc to be able to utilize the acreage for additional parking and future expansion of the sport complex</p>	0	Unkwn	4.31	-	225,000.00	-	225,000.00	-	
Brunswick	<p><u>Wenner Park</u> Adjacent to Wenner Park is an 3 acre lot sitting underutilized. This parcel is currently privately owned with the owner expressing interest in selling. To avoid housing overcrowding the City would like to purchase the parcel for additional future expansion of Wenner Park.</p>	0	3.19	3.19	-	60,000.00	-	60,000.00	-	

Program Open Space Annual Program for Acquisition Fiscal Year 2023

Sponsor	Project Name, Project Description	Acreage			Source of Funds for Annual Program Only			
		Existing	Ultimate	Project	Total	Local	State POS Funds	Federal
Name of Municipal Myersville	Found on Project Information Form Treeland Foundation Property This property includes the remaining larger portion of the Treeland Foundation Property that has been held in a private trust for the use of the Foundation for Philanthropic Recreational Activities. The Town purchased around 20 acres from the trust through prior POS processes and the representative has returned expressing interest in selling the remainder. The area includes steep slopes, forested wetlands and bounded by an existing town park, large stream area and I-70. By purchasing this property, the proposed recreational use would be to enhance the existing adjoining park experience and protect critical natural resources within the area.	30	Unkwn	62	350,000.00	-	350,000.00	-
Thurmont	<u>Mountain gate Park Parcel</u> The proposed Mountain gate Park is currently a wooded parcel that borders Thurmont Boulevard, east of the Weis Grocery store in Thurmont. Thurmont Boulevard currently ends at the Weis store but is scheduled to be extended to East Moser Road in FY24. Acquisition of the proposed Mountain gate Park Parcel will allow the town to ensure that the area is Preserved in its current natural state, as well as give the town the opportunity to install hiker/biker trails along the new roadway. There is also a potential to extend the new hiker/biker trail in the future and connect through existing town owned property to the Thurmont Trolley Trail. This meets the goals of providing increased connectivity throughout the Thurmont for hikers and bikers.	0	unknn	4.38	200,000.00	-	200,000.00	-
Frederick County	<u>Frederick County Unallocated Acquisition</u> An unallocated acquisition category has been established to permit acquisition of sites based upon opportunities as they arise. The staff reviewed the CIP, the LPRP, and evaluated park acquisition projects to establish the following priorities: Emmitsburg/Thurmont Area RP/DP; New Market/ Spring Ridge Area CP, Green Valley/Monrovia Area CP.	0	unknn	unkn	4,391,644.50	3,795,125.00	596,519.50	-
		Total Acquisition			5,226,644.50	3,795,125.00	1,431,519.50	-

Program Open Space Annual Program for Development Fiscal Year 2023

Sponsor	Project Name, Project Description	Source of Funds for Annual Program Only		
		Acres	Total	Federal
Name of Municipal	Found on Project Information Form.	Project	Local	State POS Funds
Frederick County	<p><u>Ballenger Creek Park Rehabilitation</u> Ballenger Creek Park is adjacent to a dense residential community and is only two miles south of the City of Frederick. This rehabilitation project would include interior and exterior improvements to two existing Parks and Recreation owned residential buildings (one of which is detailed in acquisition project 7256-10-455) and current Maintenance Shop in the park, improving access roads and providing multiuse trails, parking areas, addressing ADA needs, restroom facilities, required utilities, storm water mitigation, landscaping and park amenities. By making these improvements and updates to the buildings/shop area and surrounding grounds, Frederick County Parks and Recreation is hoping to provide additional and much needed recreational opportunities, events and facilities at this regional park</p> <p><u>Sports Complex Amenities</u> Due to recent baseball/softball fields being refurbished the City would like to purchase scoreboards and other various field amenities. This would include bleachers, fencing and sidewalks for connectivity at the complex</p>	unknown	1,814,070.00	596,519.50
Brunswick	<p><u>Valley Street Park Playground Renovation</u> The current playground is aged and in need of repair for safety and cosmetic reasons. The proposed project would replace the old merry-go-round with a modern spinner. A new climbing unit would be installed to improve play opportunities for the community. In addition, upgrades are needed to add a border around the play area to enhance safety and ensure the surfacing stays in place and is adequate to protect from falls. The project is keeping with the 2020 Comprehensive Plan and initiative within the department to address aging infrastructure in our parks.</p>	13	51,250.00	73,750.00
City of Frederick	<p><u>Rainbow Lake Parking Lot</u> The Emmitsburg watershed, which includes Rainbow Lake, is the Town's largest recreational area with apx 1,300 acres. At the watershed the public can enjoy 13 miles of multi-user trails, fishing at te lake and hunting. Despite frequent use by the public, there is no formal parking area. Currently the public must pull into the narrow shoulder of Hampton Valley Road or into a small turnout. To improve public safety and access to amenities in the watershed, the Town would like to pave the turn around and add 10 parking spaces/lot adjacent to Rainbow Lake. Due to the area of disturbance being over 5,000 sqft, a Stormwater Management Concept/Development Plan is needed. Requested funding includes the cost of an engineer, bidding phase support, construction and admin, and a stormwater management as-built. At least one parking space would be handicap van-accessible and all lining would dbe Maryland stripping requirements.</p>	0.5	15,000.00	30,000.00
Emmitsburg		unknown	80,000.00	70,000.00
			150,000.00	

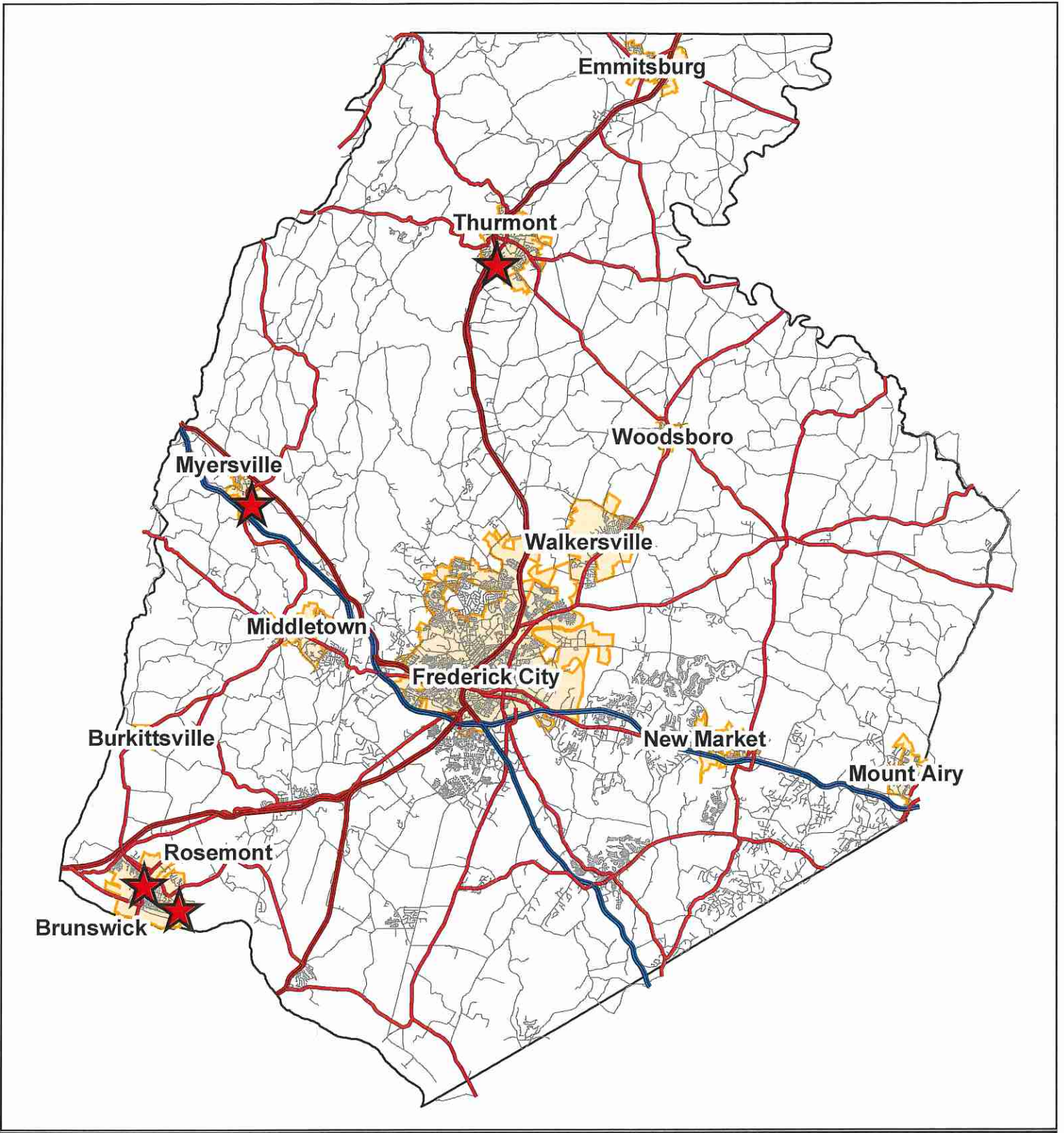
Program Open Space Annual Program for Development Fiscal Year 2023

Sponsor	Project Name, Project Description	Source of Funds for Annual Program Only			
		Acres	Total	Local	Federal
Name of Municipal	Found on Project Information Form	Project	Total	Local	State POS Funds
Emmitsburg	<u>Community Park Corn hole</u> Community Park is Emmitsburg's largest park with 55 acres of land and the park is heavily used throughout the year by picnickers and local organizations for events. For this project the Town would like to add two pairs of concrete corn hole boards near the large covered pavilion and ADA playground to provide an additional amenity for park users.	55	8,000.00	2,000.00	6,000.00
Emmitsburg	<u>Outdoor Storybook Trail</u> The Town would like to add an additional amenity to Myers Community Park through the installation of an outdoor children's storybook trail. Inspired by the Story walk project of Vermont, the trail would consist of 30 single pedestal exhibits that would display story pages between two pieces of acrylic with removal extrusion that will allow for the switching out of stories as desired. The Town & Emmitsburg Library would be purchasing the story books. The exhibits would be permanently installed along the paved walking trail.	55	11,000.00	2,750.00	8,250.00
Middletown	<u>Remsburg Park-Pickleball Courts</u> Installation of two (2) additional pickleball courts	87.9	80,000.00	20,818.86	59,181.14
Mount Airy	<u>Rails to Trail West</u> The Mount Airy Rail-Trail is one of the oldest rail-trails in Maryland. The B&O Railroad trail tracks date back to 1839 and were installed to bypass the inclined planes. A tunnel under Mount Airy opened in 1901, bypassing a four mile segment of the 1839 track. The trail provides a link to our towns roots and history while providing a great means of exercise for locals and tourists. Only a half mile is currently open, but more sections are being readied and the existing trail is being upgraded for ADA Access. The acquisition of the West branch of the Rails 2 Trail project has been completed with the assistance of POS acquisition funds. The town has entered a critical phase of adding 8.22 acres to existing park properties development by the Town with the aid of POS funding. The purchase of this land created a direct extension to the existing Rails to Trail greenway corridor already established and connect over 500 Mt-Airy residents to the downtown area.	8.22	994,003.00	848,500.75	145,502.25
Myersville	<u>Fisher Park Tot Lot</u> Fisher Park is land which was provided to the Town through a residential development of the surrounding neighborhood. This area includes a small neighborhood at the northern end of Town which residents are currently limited in safe pedestrian access to the many parks south of this area. The Town has continued to work diligently to promote active neighborhood park space within each distinct neighborhood for daily access and activity to compliment larger singular destination parks. This project will be a single phase, installation to include a swing set and tot lot features.	3.77	60,000.00	15,000.00	45,000.00

Program Open Space Annual Program for Development Fiscal Year 2023

Sponsor	Project Name, Project Description	Source of Funds for Annual Program Only			
		Acreage	Total	Local	Federal
Name of Municipal	Found on Project Information Form	Project	Total	Local	State POS Funds
Thurmont	<u>East End Park Pavilion Replacement</u> East End Park in Thurmont is home to many activities including the Inclusive	8.62	90,000.00	22,500.00	67,500.00
Walkersville	<u>Community Park Extended Walking Paths</u> Walkersville Community Park is open to the public year-round with vehicle, bike, and footpath access. Park hours are sunrise-sunset 7 days a week. The Park totals 52 acres comprised of jogging/walking trails, basketball/tennis court, multi-purpose fields, 3 covered pavilions and playground areas. The Town would like to add to the existing walking/jogging trails by adding 2,200 feet of additional paths.	52	38,919.00	9,805.00	29,114.00
Walkersville	<u>Community Park Bathroom Roof Replacement</u> The bathroom roof at Community Park is need of replacement as it has exceeded its lifeline.	52	4,330.00	1,082.50	3,247.50
Walkersville	<u>Heritage Park Bathroom Roof Replacement</u> The bathroom roof at Heritage Park is need of replacement as it has exceeded its lifeline.	148	3,600.00	900.00	2,700.00
Woodsboro	<u>Woodsboro Regional Park-ADA 2+ Playground Equipment</u> The Town would like to purchase and install several pieces of playground equipment that are ADA accessible. One of the equipment pieces is called the Alto Quartet Ensemble, the theme is percussion play that includes Duo Emperor Chimes, Diatonic Freechimes and a complete Congas Trio. These colorful instruments are developmentally fun while encouraging social interaction. This equipment is for ages 2+ creating a very inclusive activity for all, including those with disabilities. Additional elements of the playground design include a play dome that doubles as a play house and climber. Lastly a cooperative spring bouncer would complete the design. The addition of these 3 equipment elements will enhance the playgrounds current design.	108	41,027.00	10,256.75	30,770.25
Woodsboro	<u>Memorial Park Flag Display</u> The main objective of this project is to beautify the memorial park and further instill a sense of community and pride with the addition of a custom 3'x5' Town of Woodsboro flag, and a 4'x6' Maryland state flag to wave from 2 new commercial grade sectional 25ft flag poles to flank the existing 30ft American flag. Additionally, lighting will be purchased to illuminate the flags.	0.17	2,772.48	729.62	2,042.86
Woodsboro	<u>Woodsboro Regional Park North Side - Disc Golf Pavilion</u> The Town would like to build a 16'x20' picnic pavilion equipped with 4 wooden picnic tables to the right of the parking lot of the East entrance. The pavilion would be used primarily by but not limited to the disc golf course visitors.	108	31,282.00	7,820.50	23,461.50
	Total Development:	4,095,522.98	2,902,483.98	1,193,039.00	-
	Total Acquisition & Development:	9,322,167.48	6,697,608.98	2,624,558.50	-

Acquisition Projects



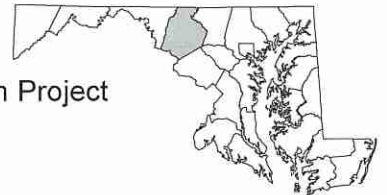
FY'23 Annual Program

Frederick County, Maryland

Division of Parks and Recreation



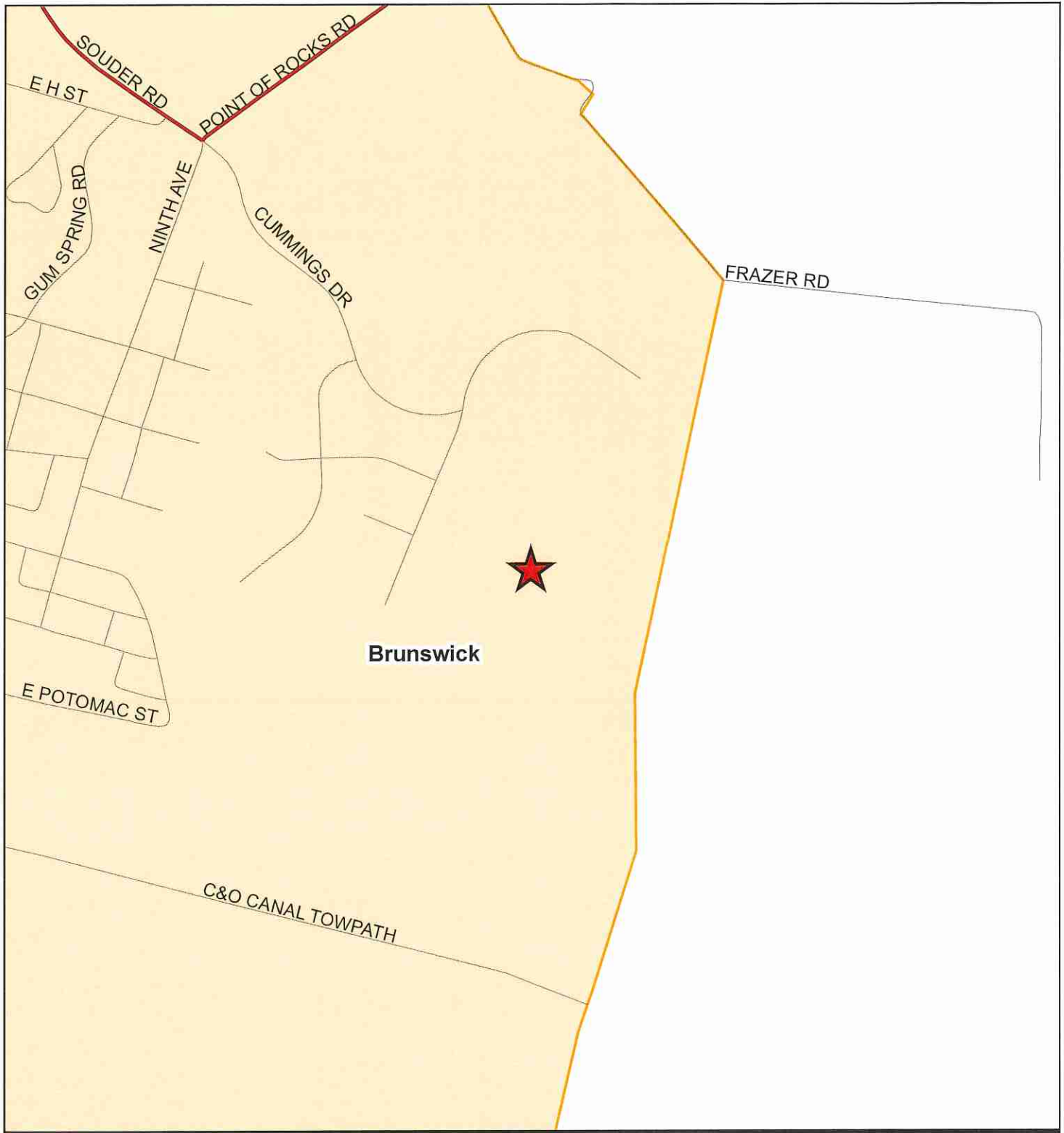
FY'23 Annual Program Acquisition Project



June 28, 2022
Frederick County GIS



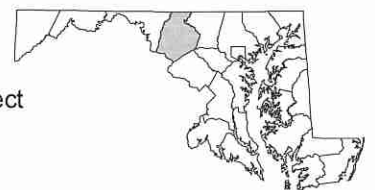
Projection: NAD 1983 State Plane Maryland FIPS 1900 Feet
While efforts have been made to ensure the accuracy of this map, Frederick County accepts no liability or responsibility for errors, omissions, or positional inaccuracies in the content of this map. Reliance on this map is at the risk of the user. This map is for illustration purposes only and should not be used for surveying, engineering, or site-specific analysis.
MAP00131



WTRI Property
Frederick County, Maryland
 Division of Parks and Recreation



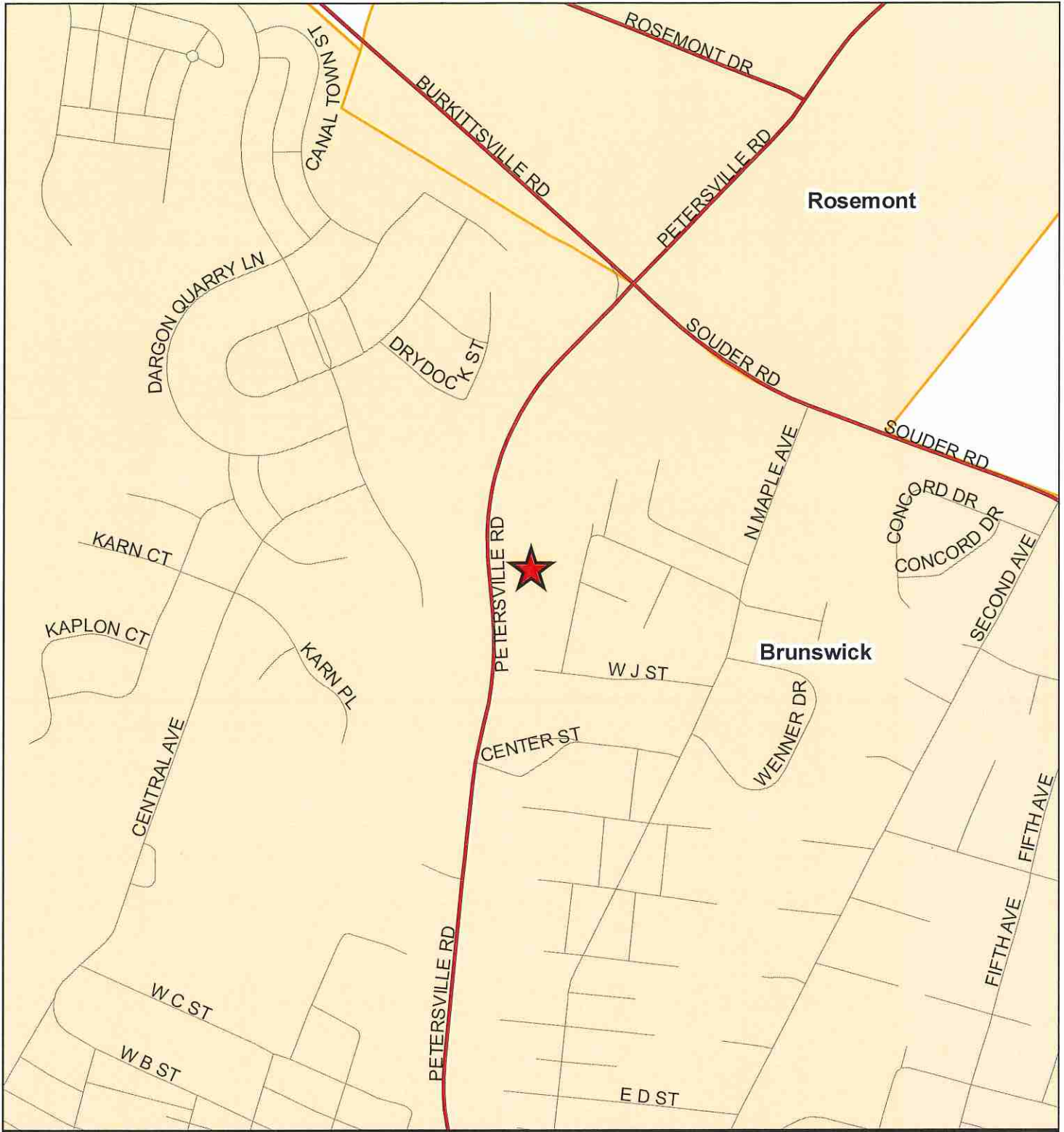
FY'23 Annual Program Acquisition Project



June 30, 2022
 Frederick County GIS

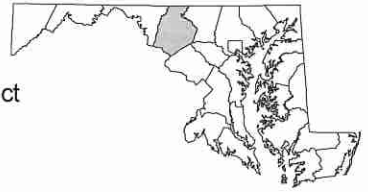


Projection: NAD 1983 State Plane Maryland FIPS 1900 Feet
 While efforts have been made to ensure the accuracy of this map, Frederick County accepts no liability or responsibility for errors, omissions, or positional inaccuracies in the content of this map. Reliance on this map is at the risk of the user. This map is for illustration purposes only and should not be used for surveying, engineering, or site-specific analysis.
 MAP00131



Wenner Park
Frederick County, Maryland
 Division of Parks and Recreation

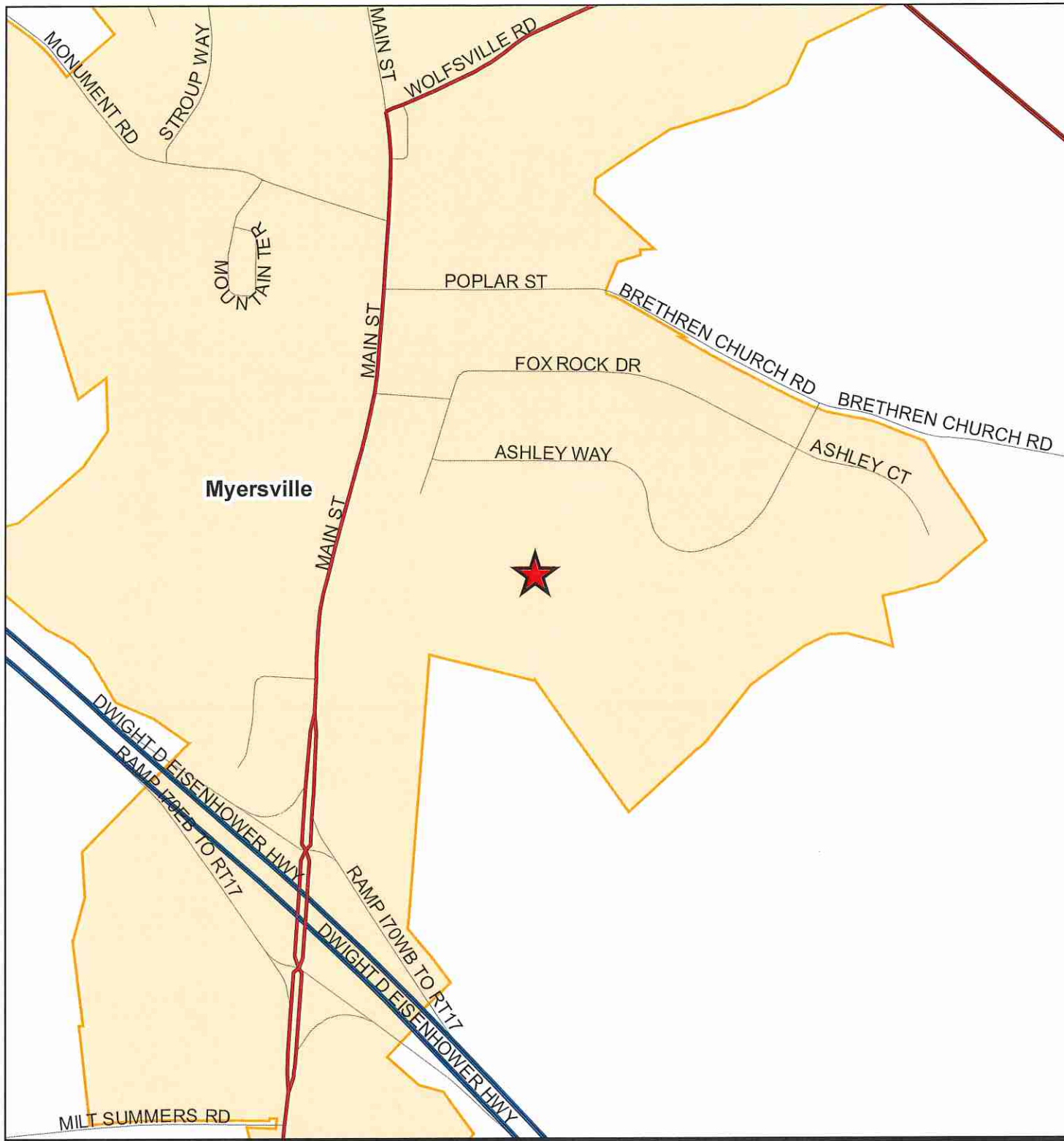
 FY'23 Annual Program Acquisition Project



June 30, 2022
 Frederick County GIS



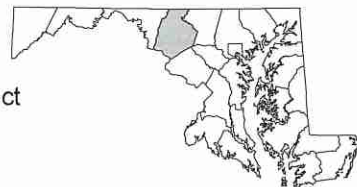
Projection: NAD 1983 State Plane Maryland FIPS 1900 Feet
 While efforts have been made to ensure the accuracy of this map, Frederick County accepts no liability or responsibility for errors, omissions, or positional inaccuracies in the content of this map. Reliance on this map is at the risk of the user. This map is for illustration purposes only and should not be used for surveying, engineering, or site-specific analysis.
 MAP00131



Treeland Remainder
Frederick County, Maryland
 Division of Parks and Recreation



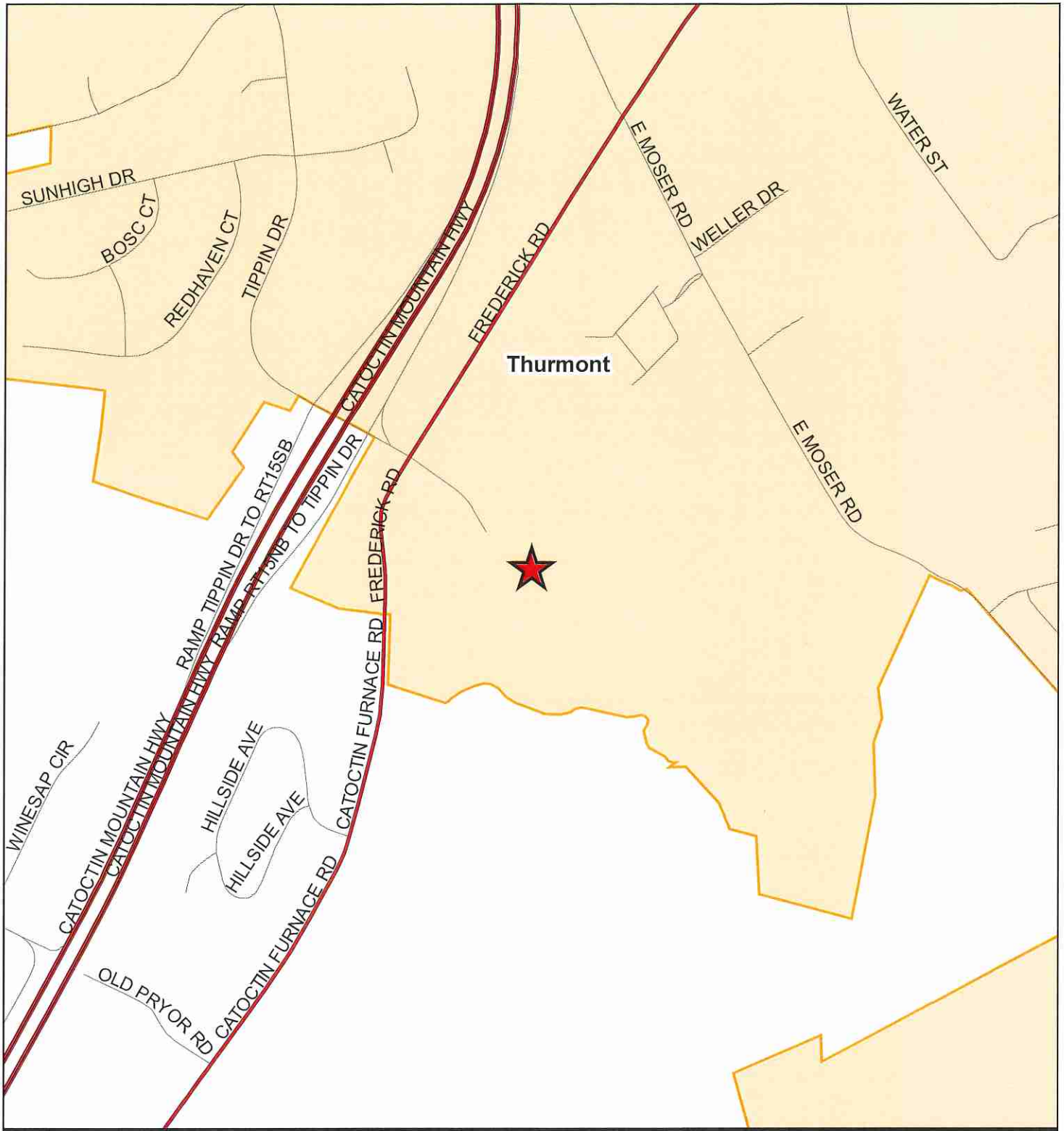
FY'23 Annual Program Acquisition Project



June 30, 2022
 Frederick County GIS



Projection: NAD 1983 State Plane Maryland FIPS 1900 Feet
 While efforts have been made to ensure the accuracy of this map, Frederick County accepts no liability or responsibility for errors, omissions, or positional inaccuracies in the content of this map. Reliance on this map is at the risk of the user. This map is for illustration purposes only and should not be used for surveying, engineering, or site-specific analysis.
 MAP00131



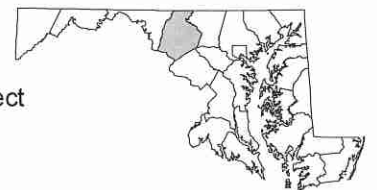
Mountaingate Park Parcel

Frederick County, Maryland

Division of Parks and Recreation



FY'23 Annual Program Acquisition Project

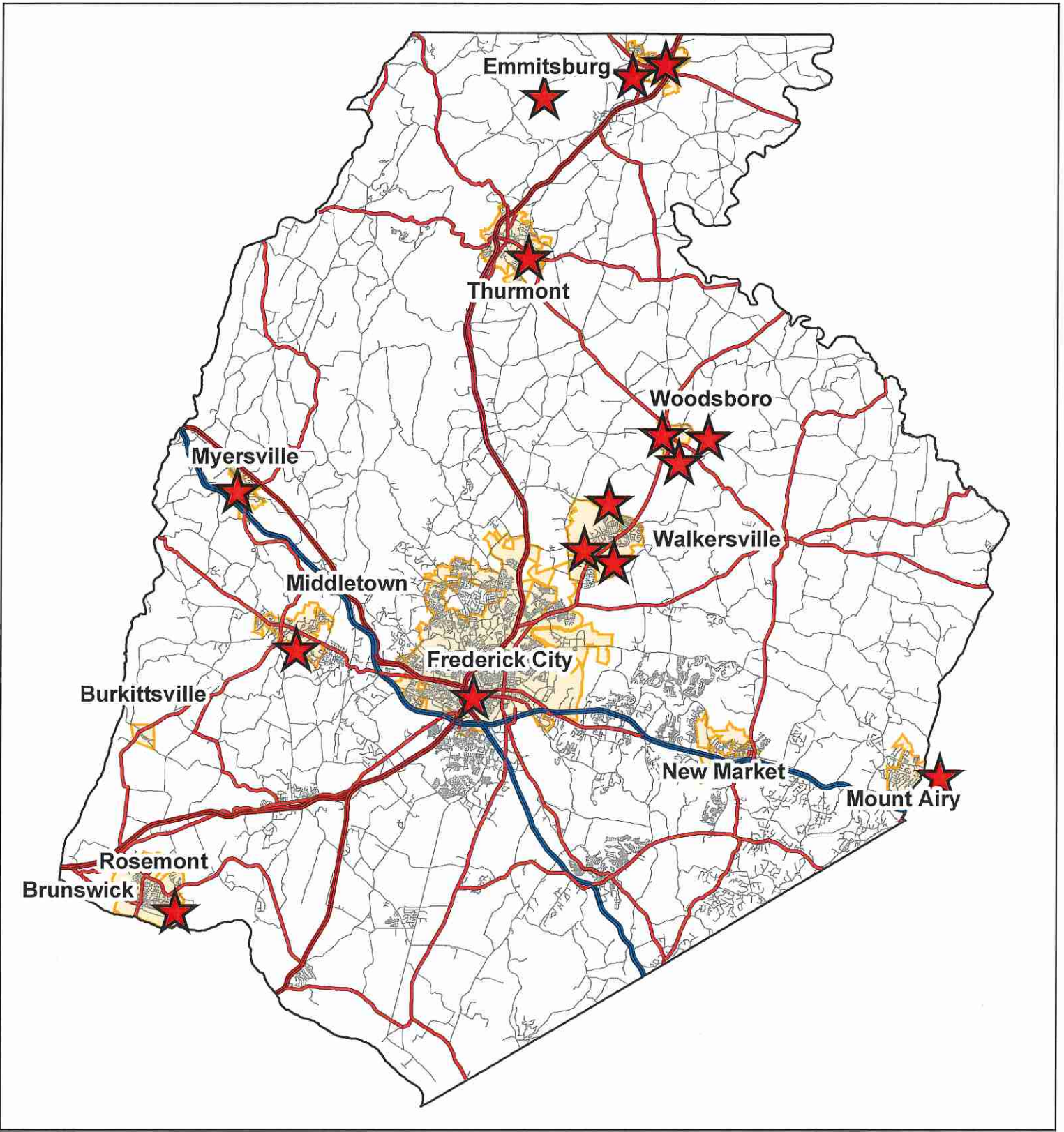


June 30, 2022
Frederick County GIS



Projection: NAD 1983 State Plane Maryland FIPS 1900 Feet
While efforts have been made to ensure the accuracy of this map, Frederick County accepts no liability or responsibility for errors, omissions, or positional inaccuracies in the content of this map. Reliance on this map is at the risk of the user. This map is for illustration purposes only and should not be used for surveying, engineering, or site-specific analysis.
MAP00131

Development Projects



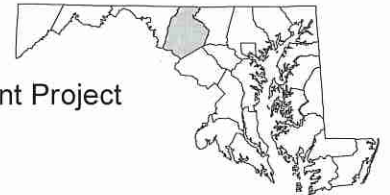
FY'23 Annual Program

Frederick County, Maryland

Division of Parks and Recreation



FY'23 Annual Program Development Project



July 05, 2022
Frederick County GIS



0 2 4 8 Miles


Projection: NAD 1983 State Plane Maryland FIPS 1900 Feet
While efforts have been made to ensure the accuracy of this map, Frederick County accepts no liability or responsibility for errors, omissions, or positional inaccuracies in the content of this map. Reliance on this map is at the risk of the user. This map is for illustration purposes only and should not be used for surveying, engineering, or site-specific analysis.
MAP00131

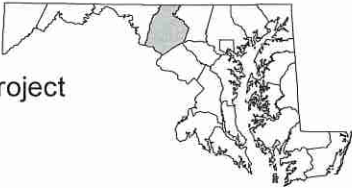


Brunswick Sports Complex Amentities

Frederick County, Maryland

Division of Parks and Recreation

 FY'23 Annual Program Development Project

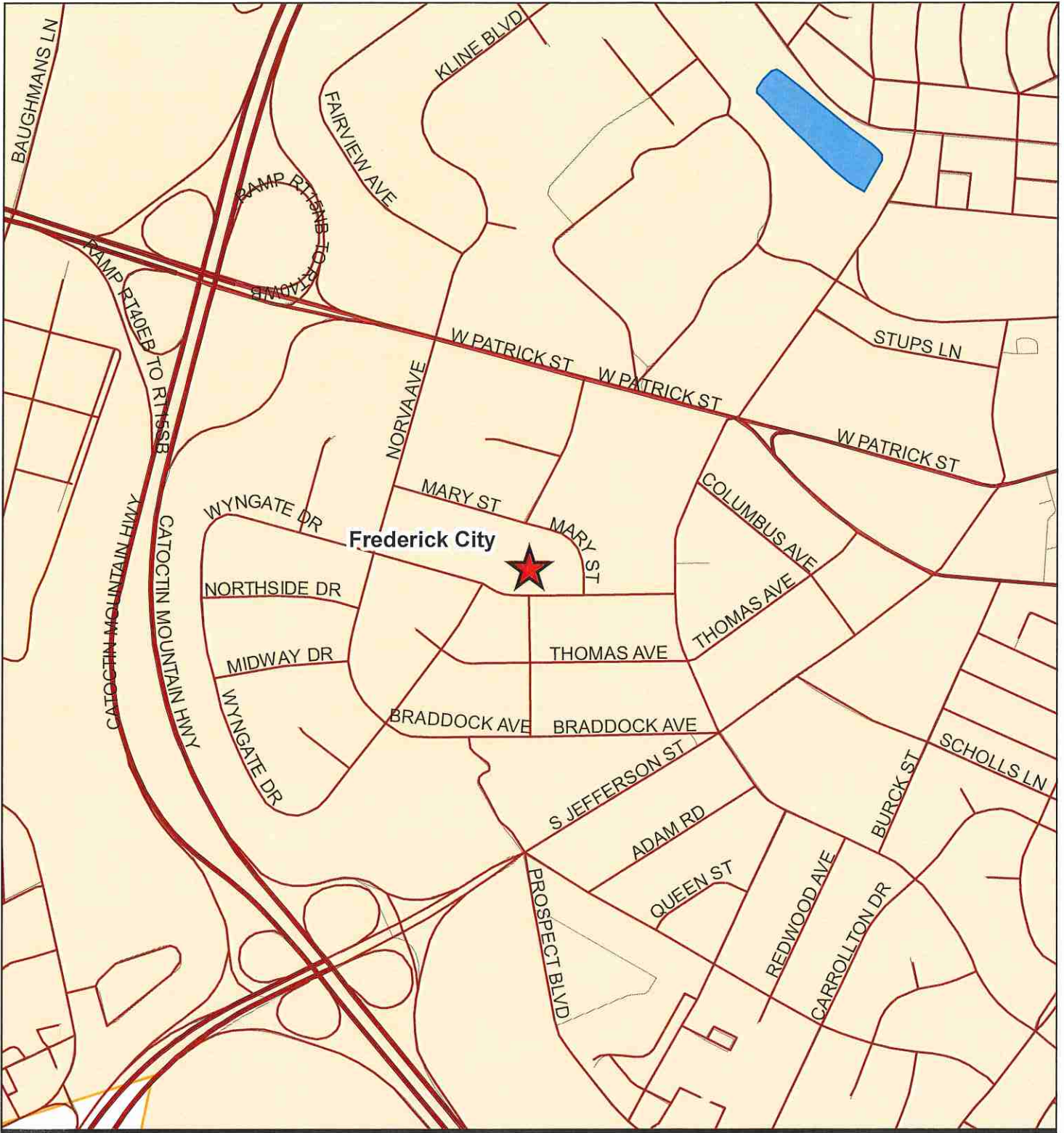


June 30, 2022
Frederick County GIS



Projection: NAD 1983 State Plane Maryland FIPS 1900 Feet
While efforts have been made to ensure the accuracy of this map, Frederick County accepts no liability or responsibility for errors, omissions, or positional inaccuracies in the content of this map. Reliance on this map is at the risk of the user. This map is for illustration purposes only and should not be used for surveying, engineering, or site-specific analysis.

MAP00131



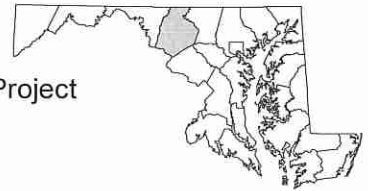
Valley Street Park Playground Renovation

Frederick County, Maryland

Division of Parks and Recreation



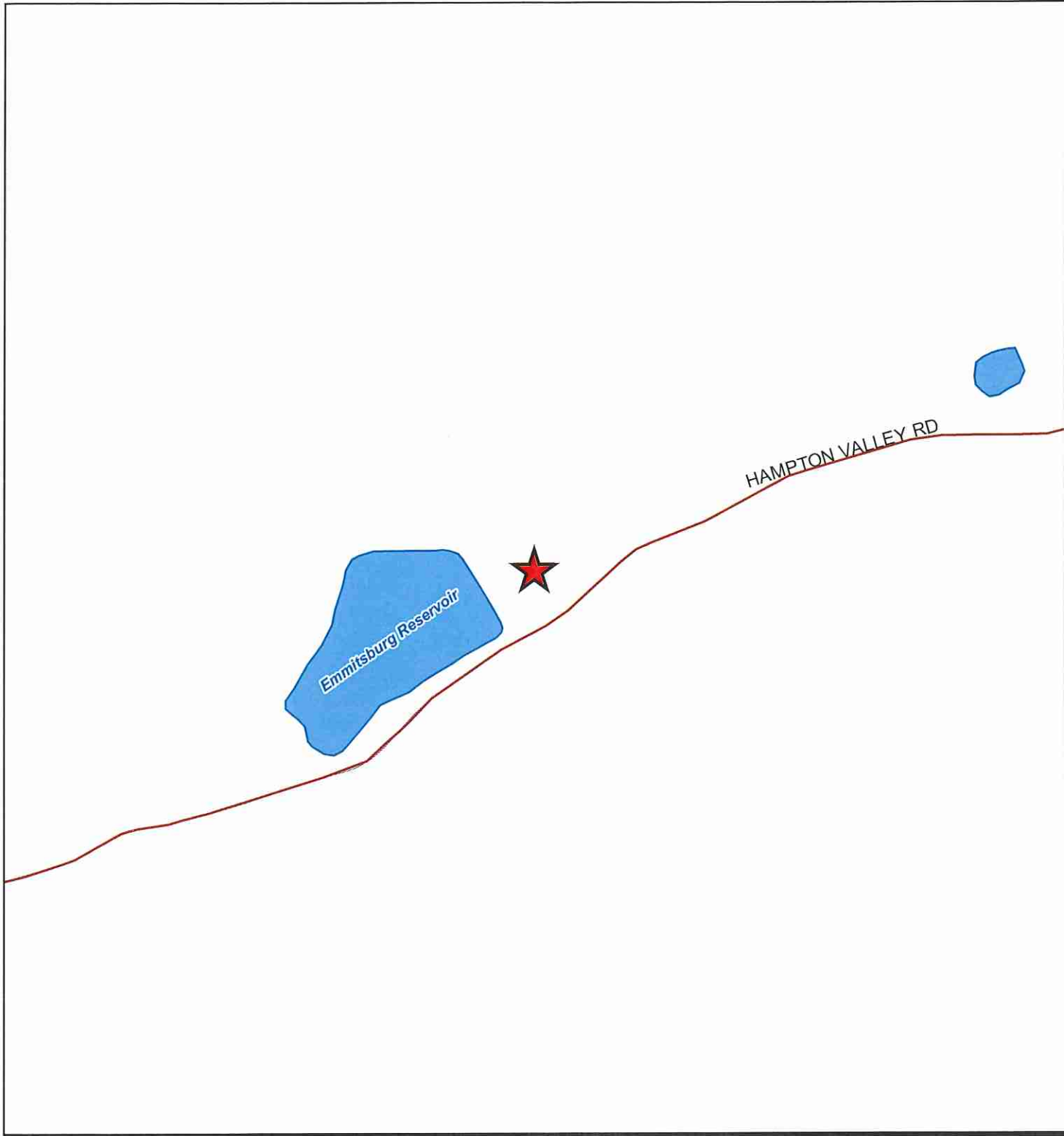
FY'23 Annual Program Development Project




July 05, 2022
Frederick County GIS

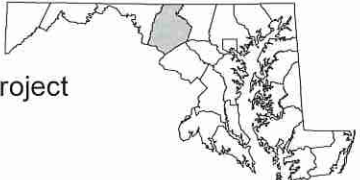


Projection: NAD 1983 State Plane Maryland FIPS 1900 Feet
While efforts have been made to ensure the accuracy of this map, Frederick County accepts no liability or responsibility for errors, omissions, or positional inaccuracies in the content of this map. Reliance on this map is at the risk of the user. This map is for illustration purposes only and should not be used for surveying, engineering, or site-specific analysis.
MAP00131



Rainbow Lake Parking Lot
Frederick County, Maryland
 Division of Parks and Recreation

 FY'23 Annual Program Development Project



Projection: NAD 1983 State Plane Maryland FIPS 1900 Feet

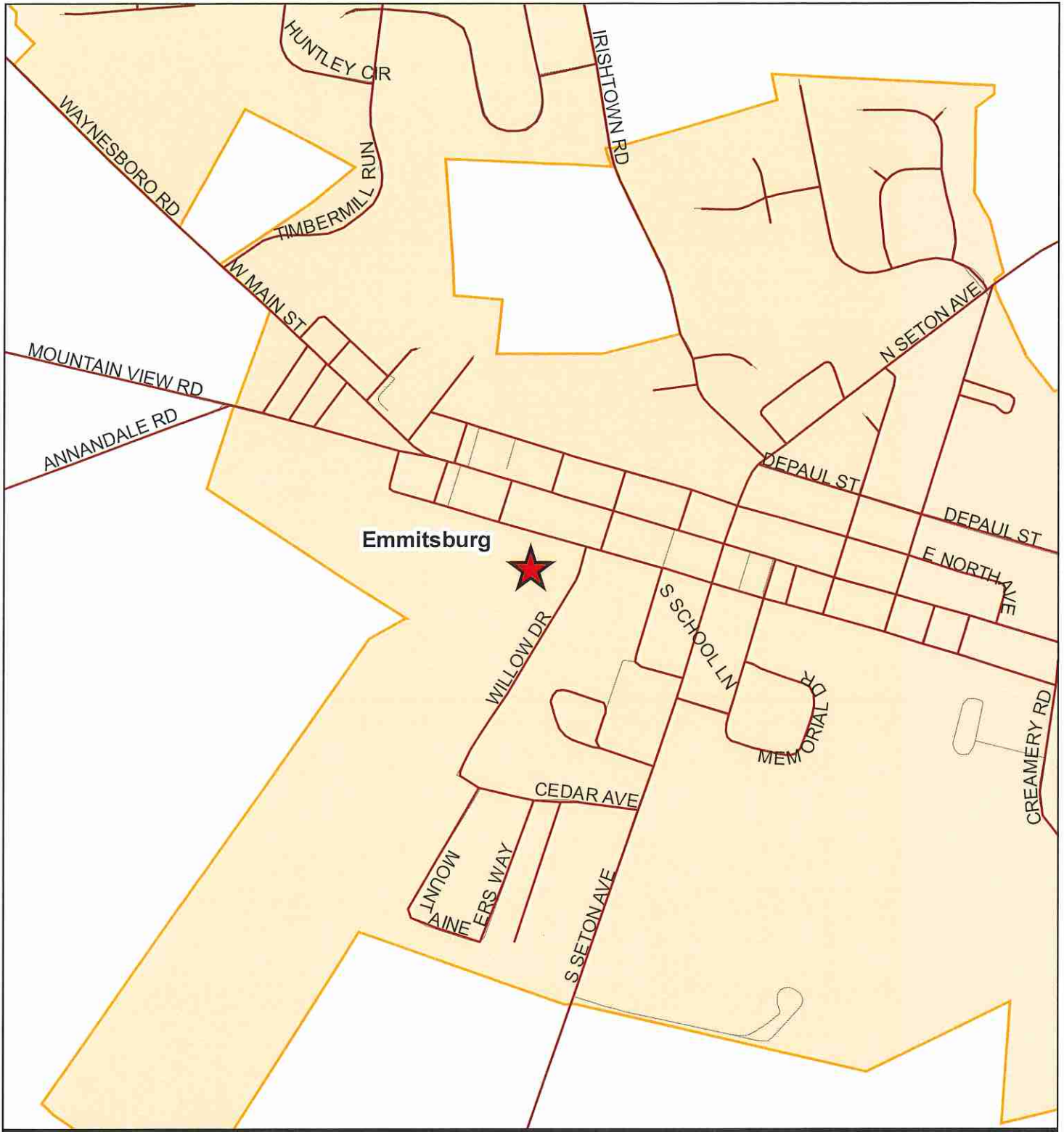
While efforts have been made to ensure the accuracy of this map, Frederick County accepts no liability or responsibility for errors, omissions, or positional inaccuracies in the content of this map. Reliance on this map is at the risk of the user. This map is for illustration purposes only and should not be used for surveying, engineering, or site-specific analysis.

MAP00131



June 30, 2022
 Frederick County GIS





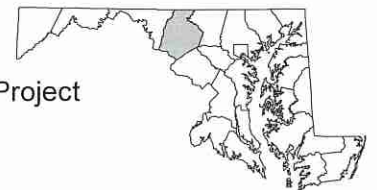
E. Eugene Myers Community Park Cornhole

Frederick County, Maryland

Division of Parks and Recreation



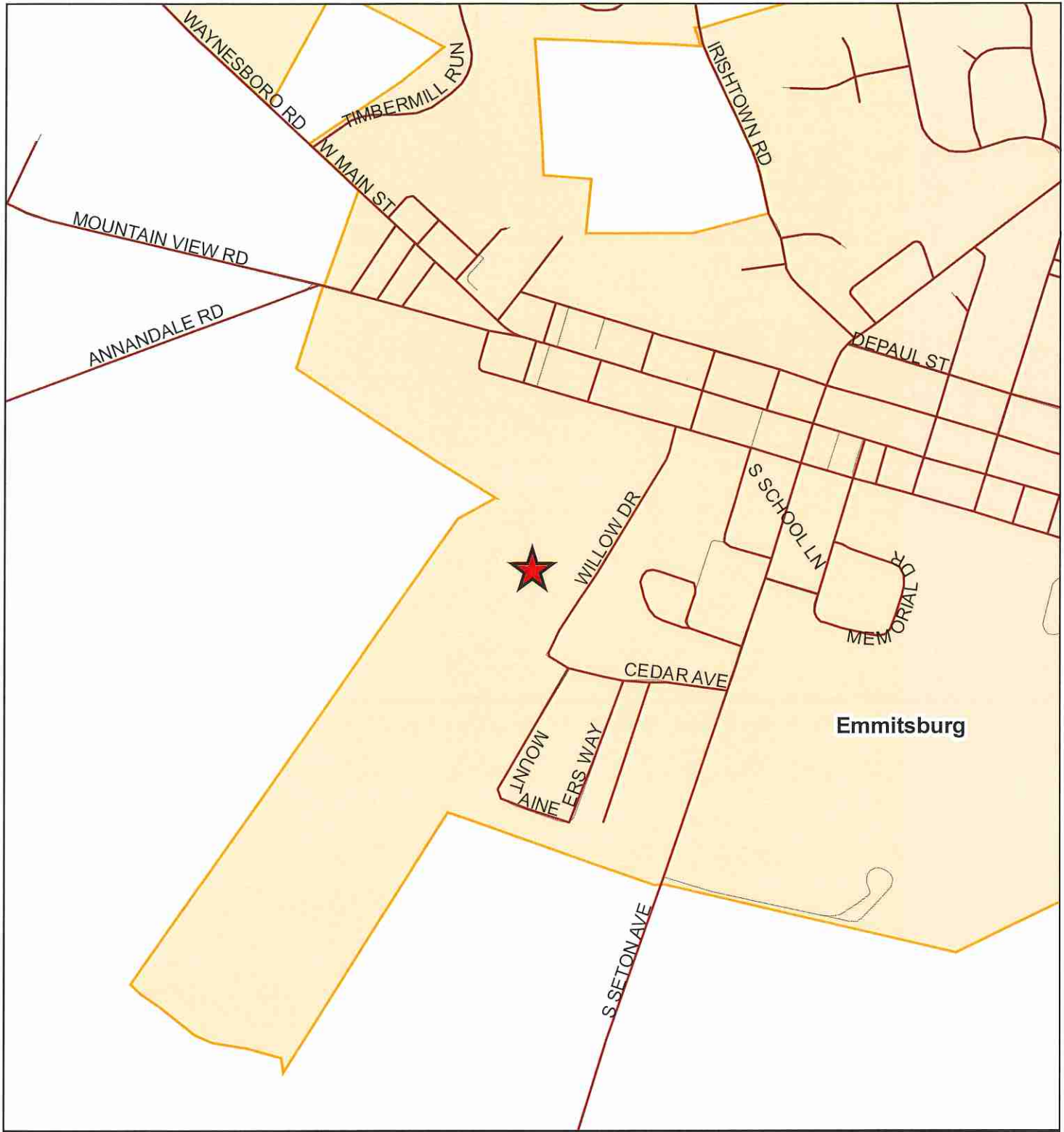
FY'23 Annual Program Development Project



June 30, 2022
Frederick County GIS



Projection: NAD 1983 State Plane Maryland FIPS 1900 Feet
While efforts have been made to ensure the accuracy of this map, Frederick County accepts no liability or responsibility for errors, omissions, or positional inaccuracies in the content of this map. Reliance on this map is at the risk of the user. This map is for illustration purposes only and should not be used for surveying, engineering, or site-specific analysis.
MAP00131



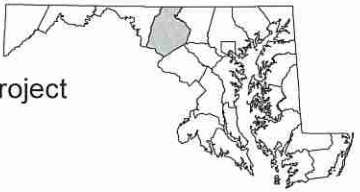
Emmitsburg Outdoor Storybook Trail

Frederick County, Maryland

Division of Parks and Recreation



FY'23 Annual Program Development Project

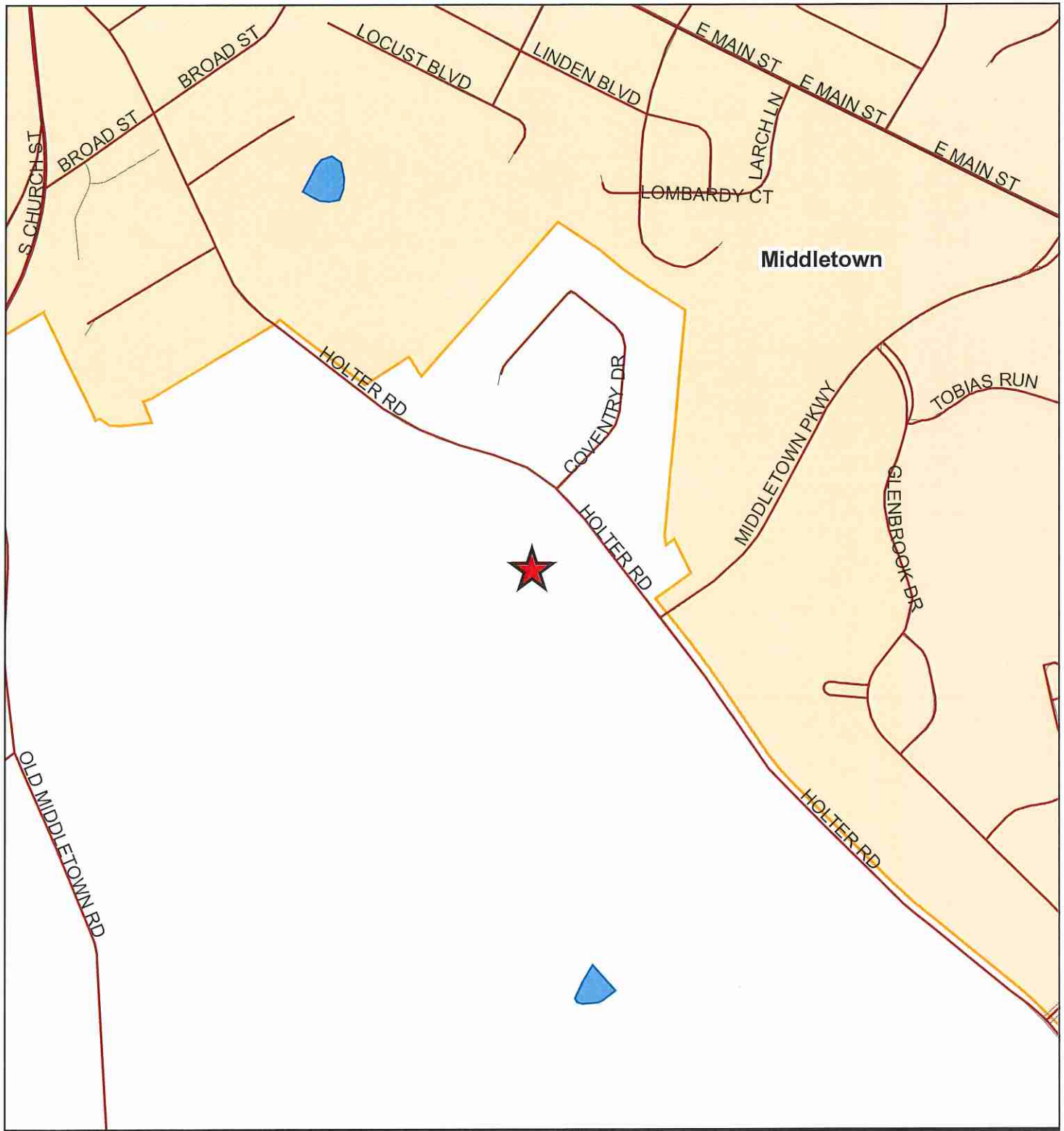


June 30, 2022
Frederick County GIS



Projection: NAD 1983 State Plane Maryland FIPS 1900 Feet
While efforts have been made to ensure the accuracy of this map, Frederick County accepts no liability or responsibility for errors, omissions, or positional inaccuracies in the content of this map. Reliance on this map is at the risk of the user. This map is for illustration purposes only and should not be used for surveying, engineering, or site-specific analysis.

MAP00131



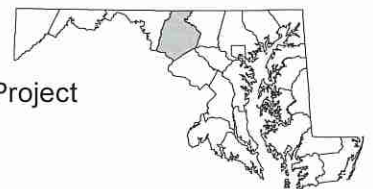
Remsberg Park - Pickleball Courts

Frederick County, Maryland

Division of Parks and Recreation



FY'23 Annual Program Development Project

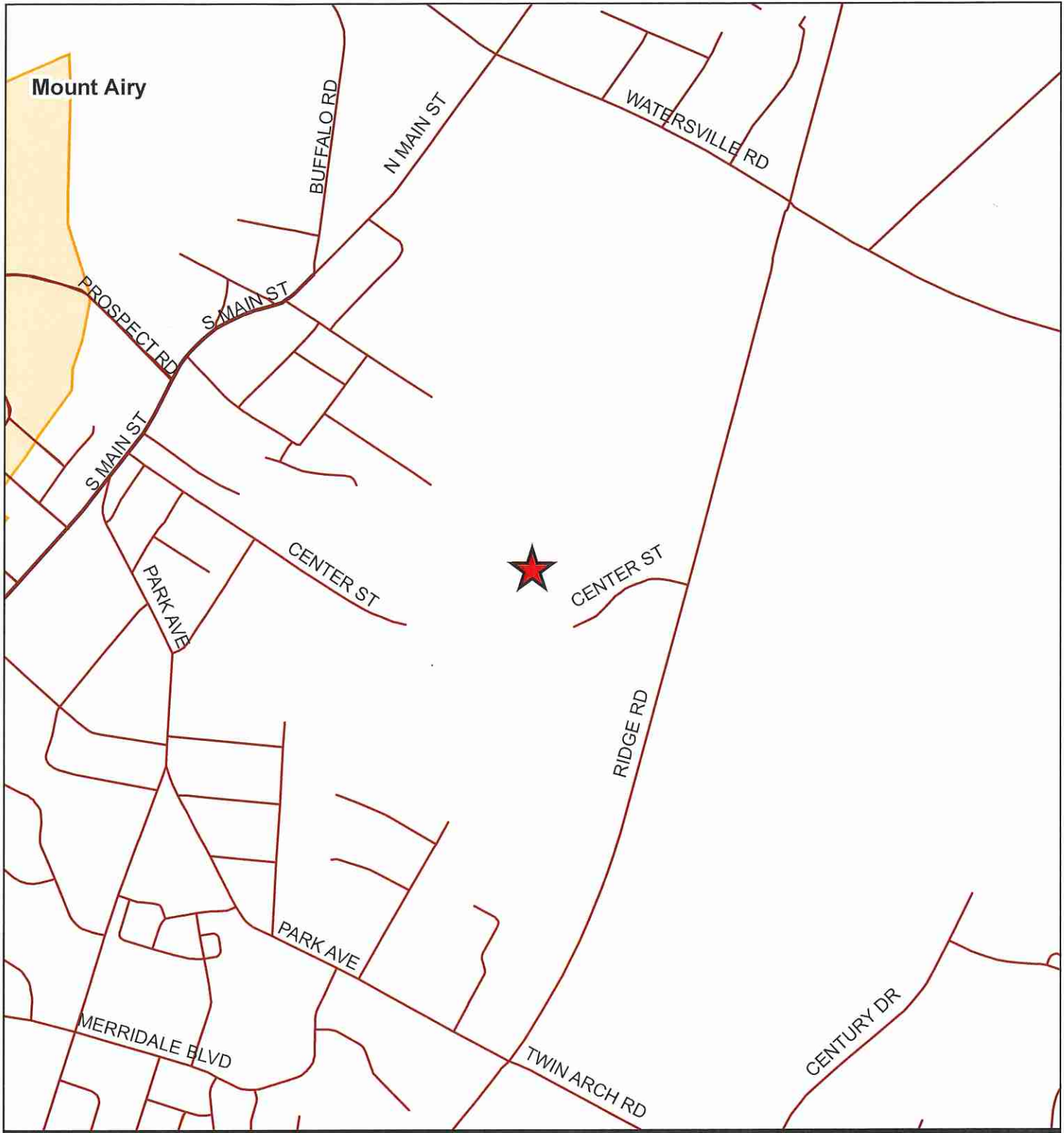


June 30, 2022
Frederick County GIS



0 250 500 1,000
Feet

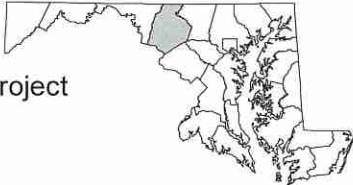
Projection: NAD 1983 State Plane Maryland FIPS 1900 Feet
While efforts have been made to ensure the accuracy of this map, Frederick County accepts no liability or responsibility for errors, omissions, or positional inaccuracies in the content of this map. Reliance on this map is at the risk of the user. This map is for illustration purposes only and should not be used for surveying, engineering, or site-specific analysis.
MAP00131



Rails to Trails West
Frederick County, Maryland
 Division of Parks and Recreation



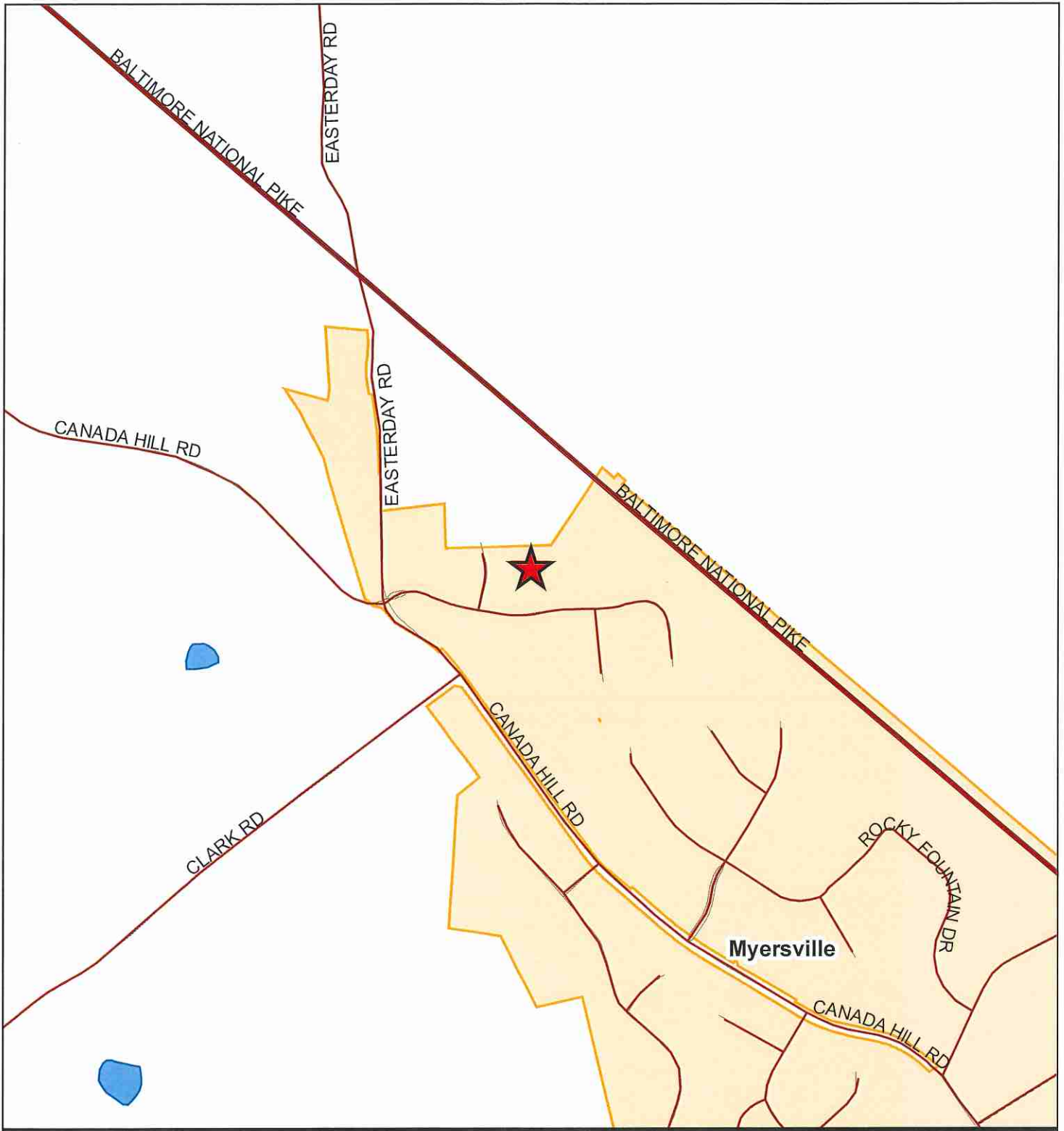
FY'23 Annual Program Development Project



June 30, 2022
 Frederick County GIS



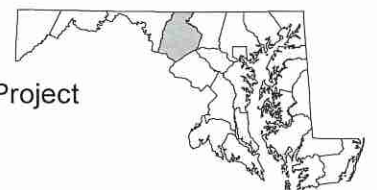
Projection: NAD 1983 State Plane Maryland FIPS 1900 Feet
 While efforts have been made to ensure the accuracy of this map, Frederick County accepts no liability or responsibility for errors, omissions, or positional inaccuracies in the content of this map. Reliance on this map is at the risk of the user. This map is for illustration purposes only and should not be used for surveying, engineering, or site-specific analysis.
 MAP00131



Fisher Park Tot Lot
Frederick County, Maryland
 Division of Parks and Recreation



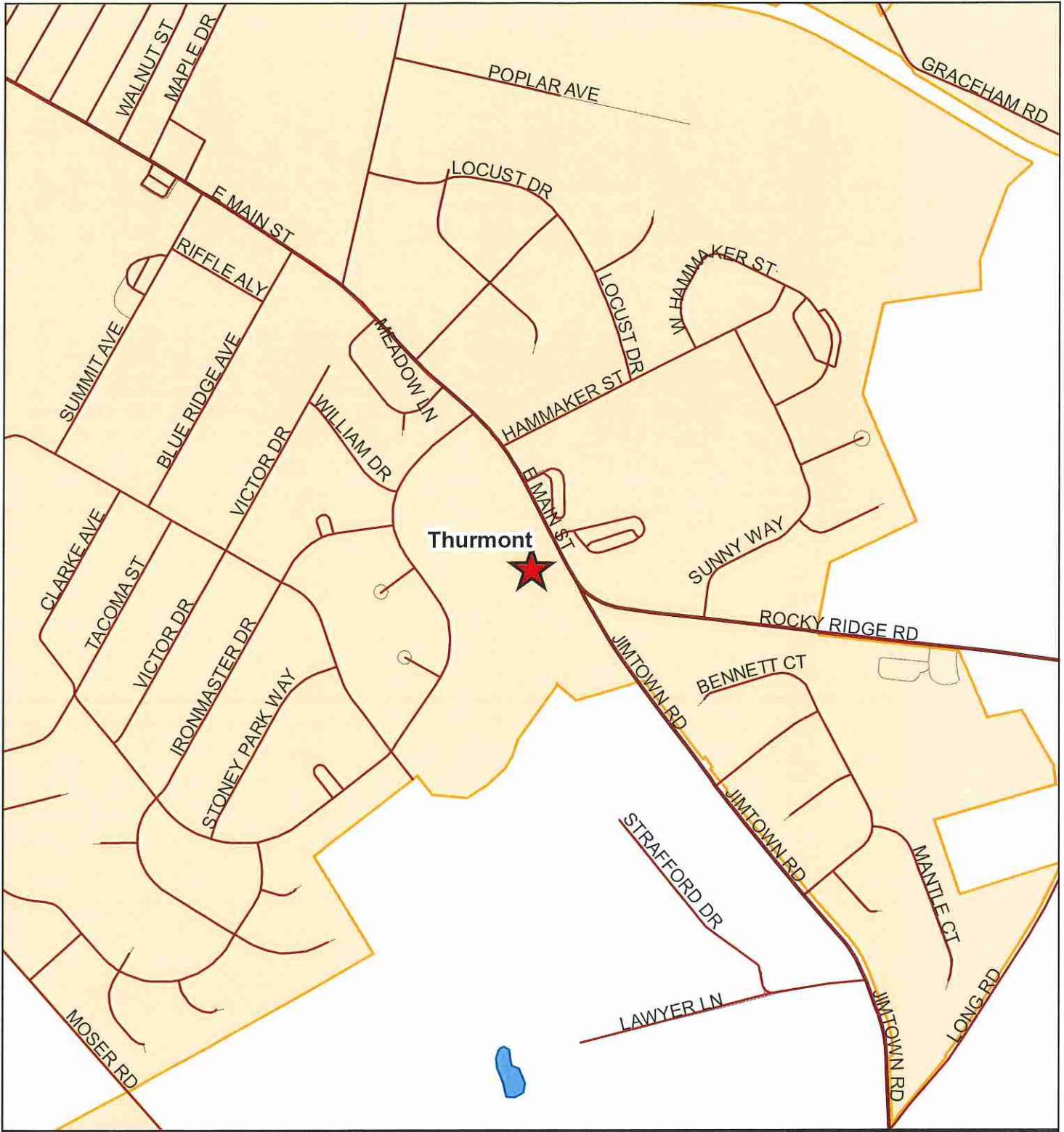
FY'23 Annual Program Development Project



June 30, 2022
 Frederick County GIS



Projection: NAD 1983 State Plane Maryland FIPS 1900 Feet
 While efforts have been made to ensure the accuracy of this map, Frederick County accepts no liability or responsibility for errors, omissions, or positional inaccuracies in the content of this map. Reliance on this map is at the risk of the user. This map is for illustration purposes only and should not be used for surveying, engineering, or site-specific analysis.
 MAP00131



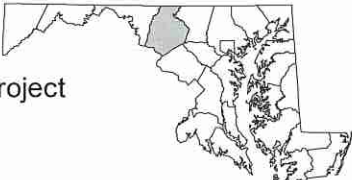
East End Park Pavilion Replacement

Frederick County, Maryland

Division of Parks and Recreation



FY'23 Annual Program Development Project

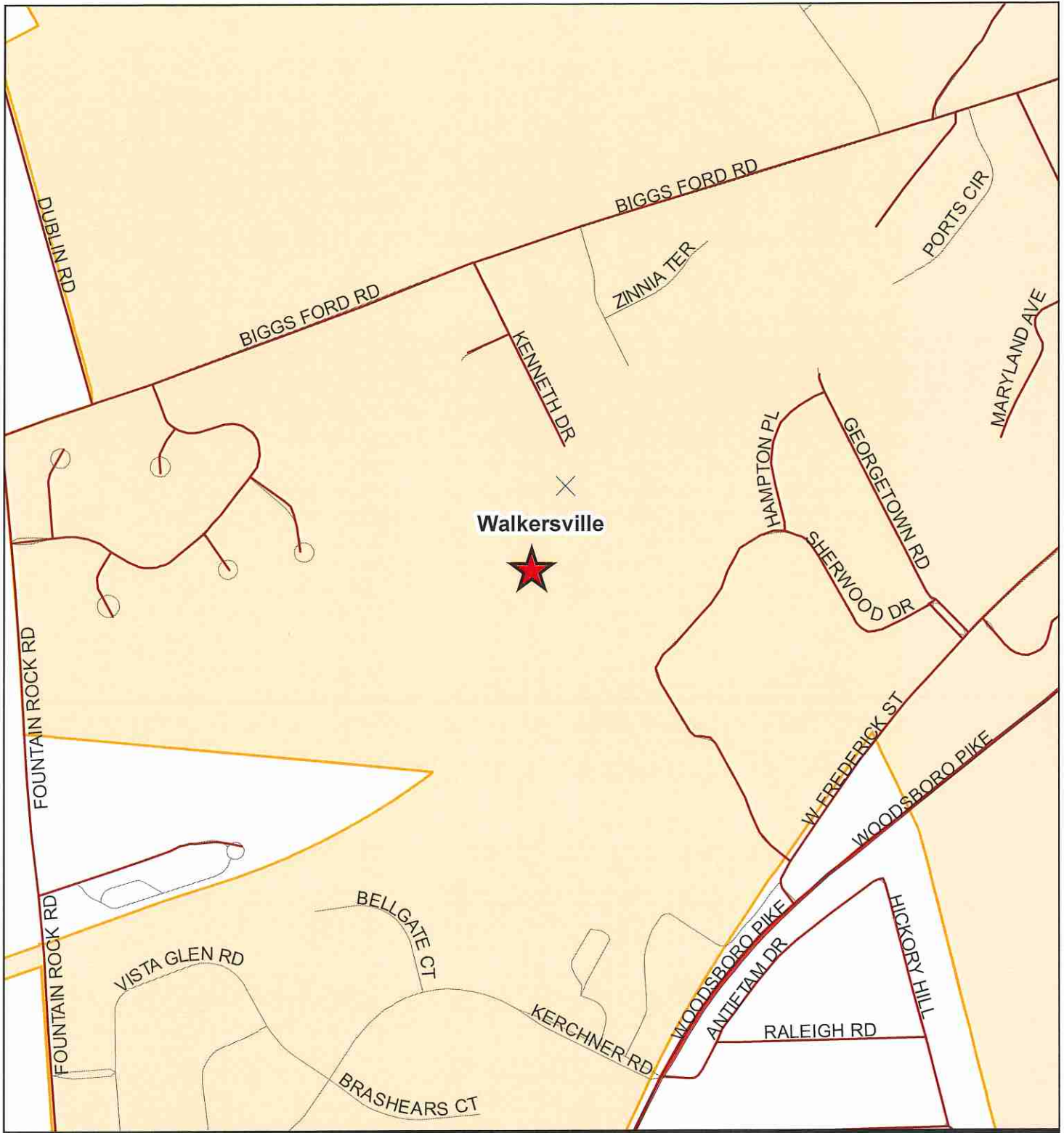


June 30, 2022
Frederick County GIS



Projection: NAD 1983 State Plane Maryland FIPS 1900 Feet
While efforts have been made to ensure the accuracy of this map, Frederick County accepts no liability or responsibility for errors, omissions, or positional inaccuracies in the content of this map. Reliance on this map is at the risk of the user. This map is for illustration purposes only and should not be used for surveying, engineering, or site-specific analysis.

MAP00131



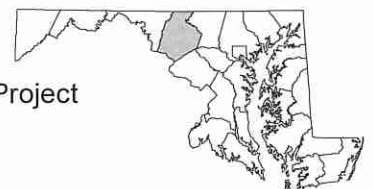
Walkersville Community Park Extended Walking Paths

Frederick County, Maryland

Division of Parks and Recreation



FY'23 Annual Program Development Project



June 30, 2022
Frederick County GIS



0 250 500 1,000
Feet


Projection: NAD 1983 State Plane Maryland FIPS 1900 Feet
While efforts have been made to ensure the accuracy of this map, Frederick County accepts no liability or responsibility for errors, omissions, or positional inaccuracies in the content of this map. Reliance on this map is at the risk of the user. This map is for illustration purposes only and should not be used for surveying, engineering, or site-specific analysis.
MAP00131

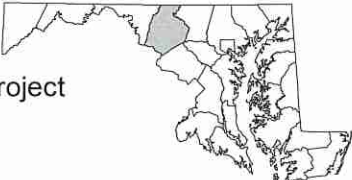


Walkersville Comm. Park Bathroom Roof Replacement

Frederick County, Maryland

Division of Parks and Recreation

 FY'23 Annual Program Development Project



June 30, 2022
Frederick County GIS



Projection: NAD 1983 State Plane Maryland FIPS 1900 Feet
While efforts have been made to ensure the accuracy of this map, Frederick County accepts no liability or responsibility for errors, omissions, or positional inaccuracies in the content of this map. Reliance on this map is at the risk of the user. This map is for illustration purposes only and should not be used for surveying, engineering, or site-specific analysis.
MAP00131



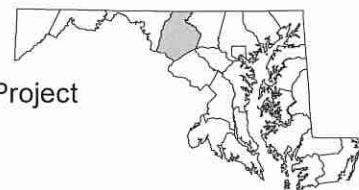
Heritage Farm Park Bathroom Roof Replacement

Frederick County, Maryland

Division of Parks and Recreation



FY'23 Annual Program Development Project



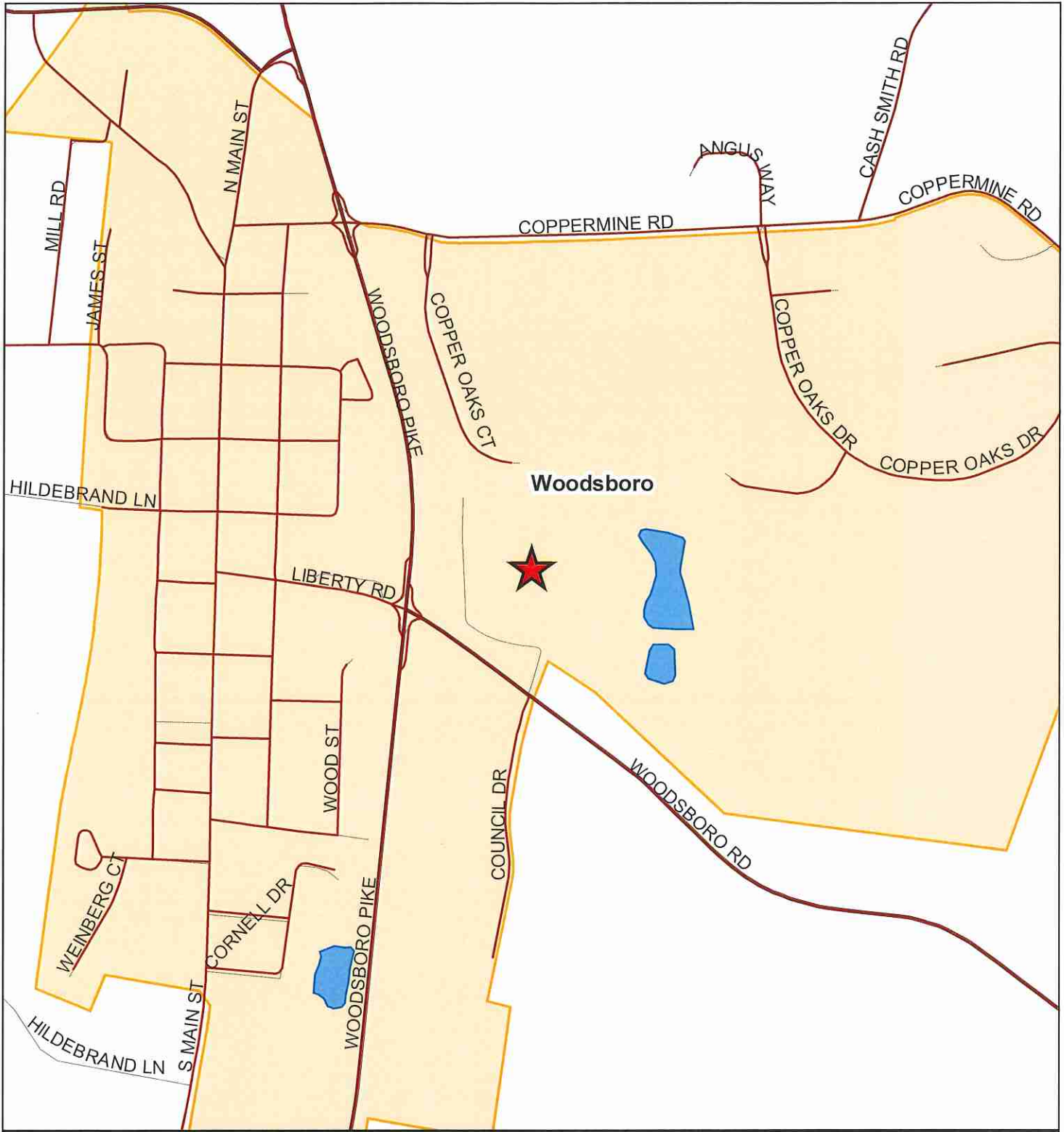
June 30, 2022
Frederick County GIS



Projection: NAD 1983 State Plane Maryland FIPS 1900 Feet

While efforts have been made to ensure the accuracy of this map, Frederick County accepts no liability or responsibility for errors, omissions, or positional inaccuracies in the content of this map. Reliance on this map is at the risk of the user. This map is for illustration purposes only and should not be used for surveying, engineering, or site-specific analysis.


MAP00131

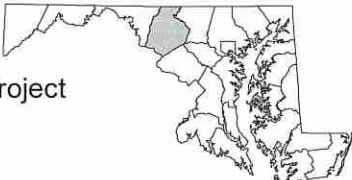


Woodsboro Regional Park ADA 2+ Playground Equip.

Frederick County, Maryland

Division of Parks and Recreation

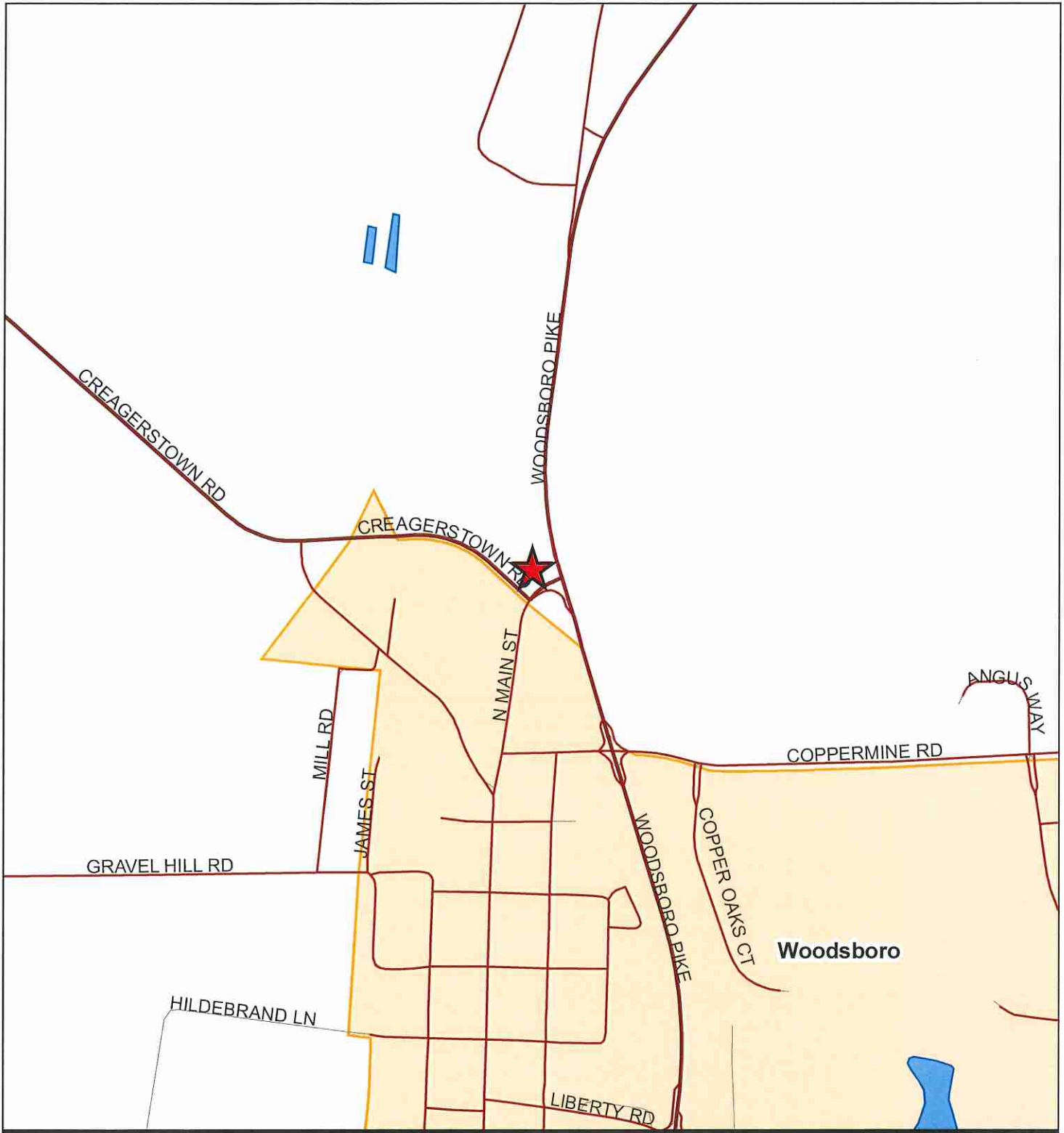
 FY'23 Annual Program Development Project



June 30, 2022
Frederick County GIS



Projection: NAD 1983 State Plane Maryland FIPS 1900 Feet
While efforts have been made to ensure the accuracy of this map, Frederick County accepts no liability or responsibility for errors, omissions, or positional inaccuracies in the content of this map. Reliance on this map is at the risk of the user. This map is for illustration purposes only and should not be used for surveying, engineering, or site-specific analysis.
MAP00131



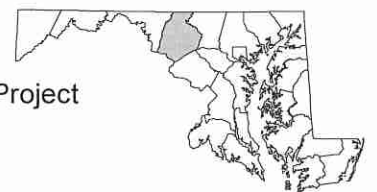
Memorial Park Flag Display

Frederick County, Maryland

Division of Parks and Recreation



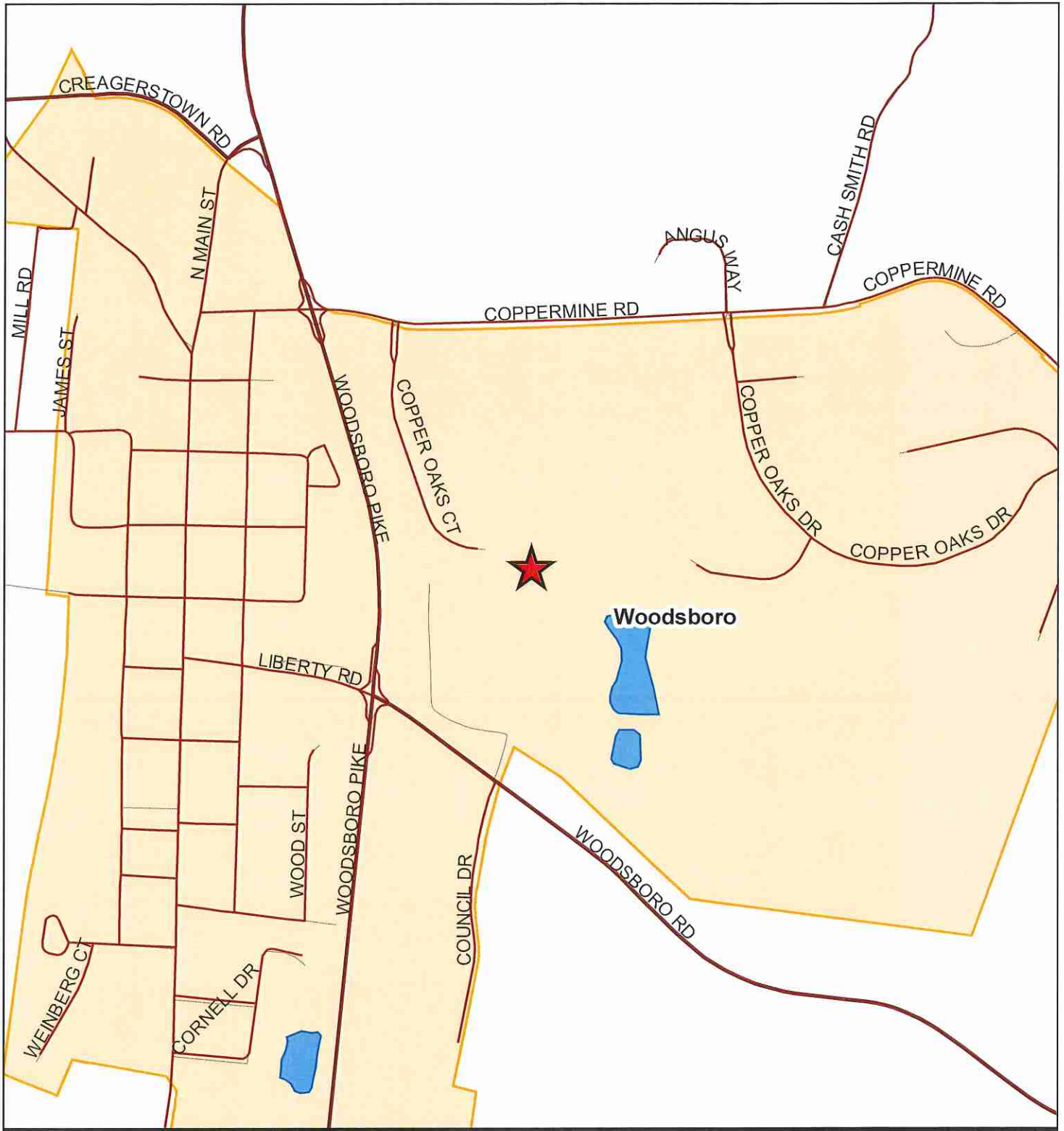
FY'23 Annual Program Development Project



June 30, 2022
Frederick County GIS



Projection: NAD 1983 State Plane Maryland FIPS 1900 Feet
While efforts have been made to ensure the accuracy of this map, Frederick County accepts no liability or responsibility for errors, omissions, or positional inaccuracies in the content of this map. Reliance on this map is at the risk of the user. This map is for illustration purposes only and should not be used for surveying, engineering, or site-specific analysis.
MAP00131



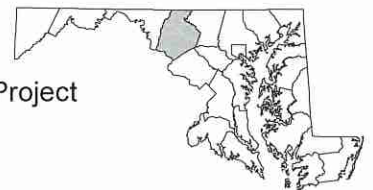
Woodsboro Regional Park DiscGolf Pavilion

Frederick County, Maryland

Division of Parks and Recreation



FY'23 Annual Program Development Project



June 30, 2022
Frederick County GIS



0 250 500 1,000
Feet

Projection: NAD 1983 State Plane Maryland FIPS 1900 Feet
While efforts have been made to ensure the accuracy of this map, Frederick County accepts no liability or responsibility for errors, omissions, or positional inaccuracies in the content of this map. Reliance on this map is at the risk of the user. This map is for illustration purposes only and should not be used for surveying, engineering, or site-specific analysis.
MAP00131