

# P01

## Old Furnace I / II Tract 1,2,29

867.5 Acres

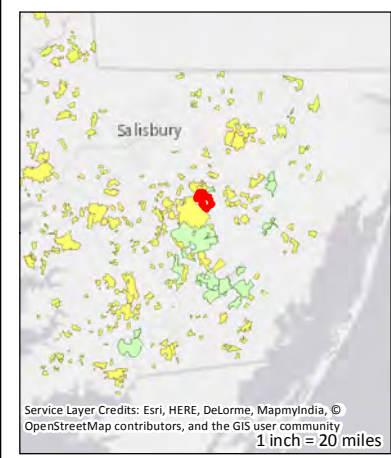
**Public Hunting**

8.4 mi boundary lines  
painted 1995-2008  
from partial survey

**1 inch = 1,320 feet**

**Legend**

- + Pocomoke SF Tracts
- + Chesapeake Forest Hunting
- + Leased Hunting
- + Public Hunting





# P01

## Sturges Creek Tract 26

344.0 Acres


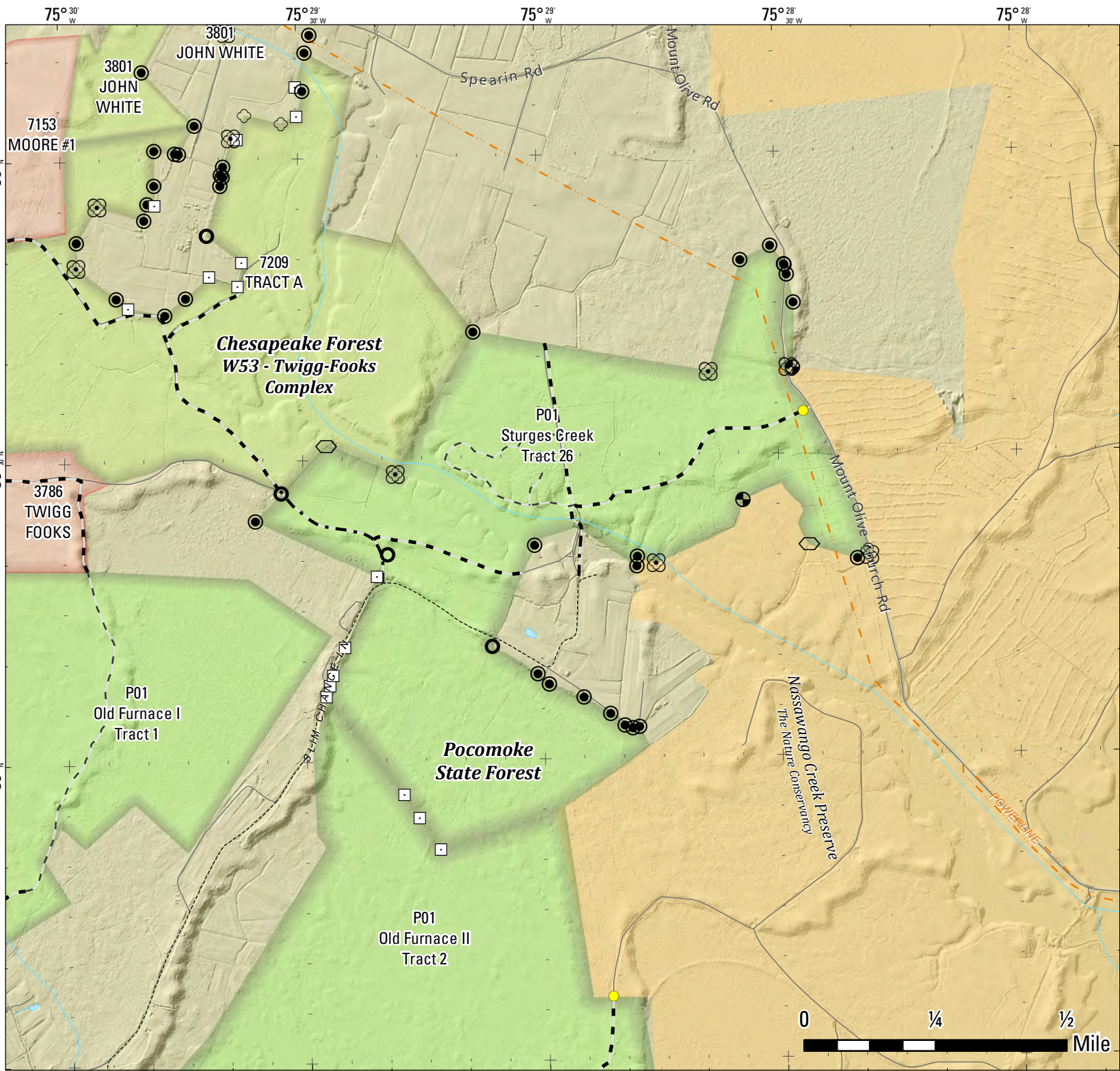
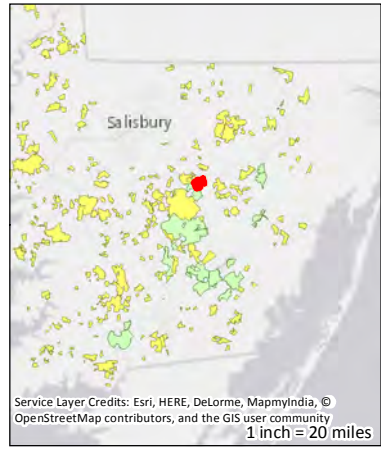
### Public Hunting

5.1 mi boundary lines painted 2013 from survey

1 inch = 1,320 feet

**Legend**

- + Pocomoke SF Tracts
- Chesapeake Forest Hunting**
- + Leased Hunting
- + Public Hunting





# P02

Nazareth Church  
Tract 3,4,5,6,27




5,666.4 Acres

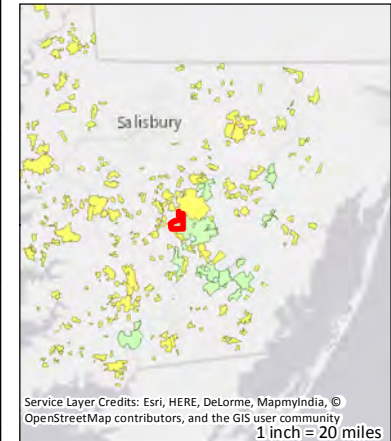
**Public Hunting**

24.8 mi boundary lines  
painted 2005  
from UNK

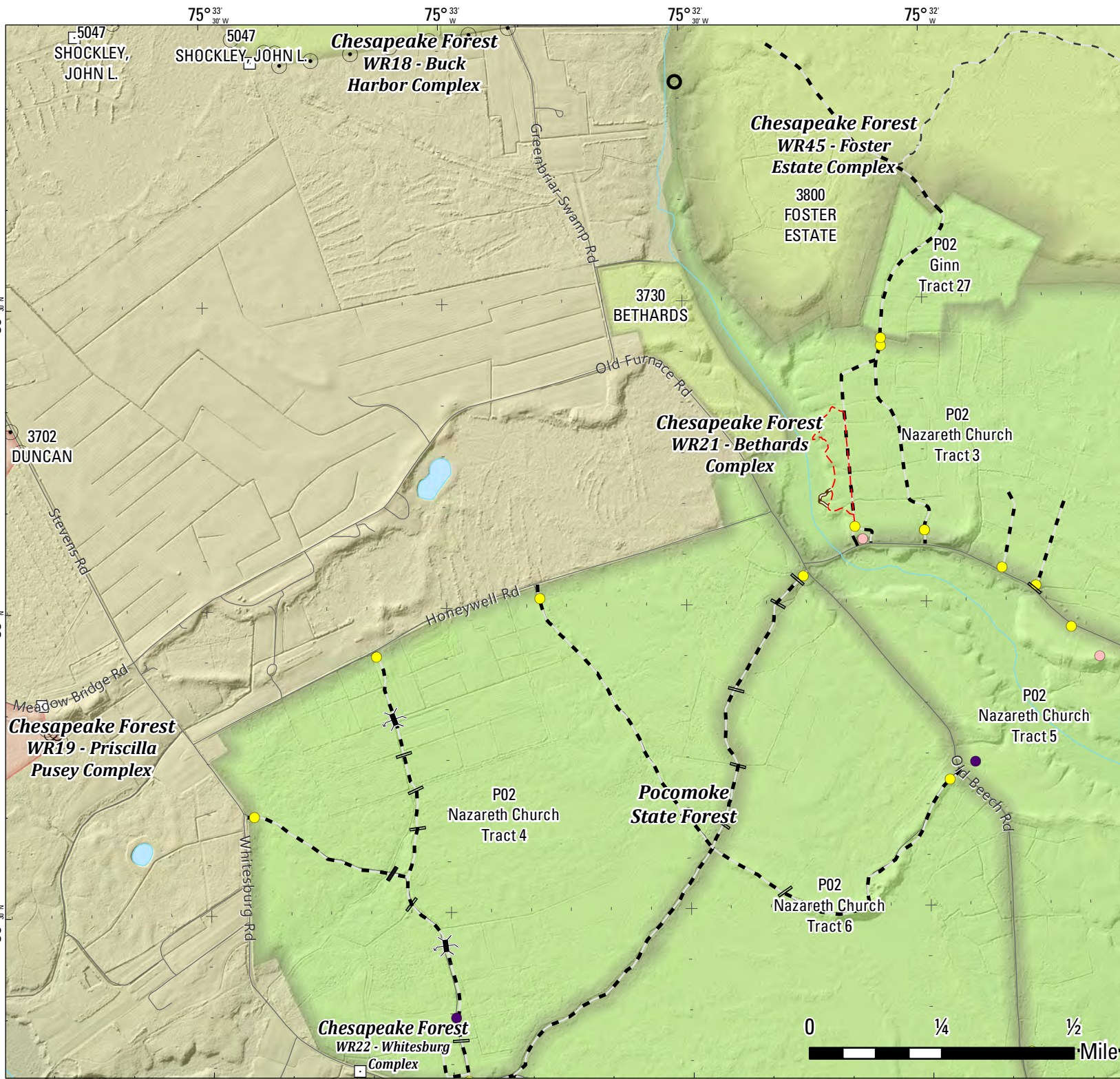
**1 inch = 1,320 feet**

**Legend**

-  Pocomoke SF Tracts
-  Leased Hunting
-  Public Hunting



Service Layer Credits: Esri, HERE, DeLorme, MapmyIndia, ©  
OpenStreetMap contributors, and the GIS user community  
1 inch = 20 miles





# P02

Nazareth Church  
Tract 3,5,6,7,8,27,126




5,666.4 Acres

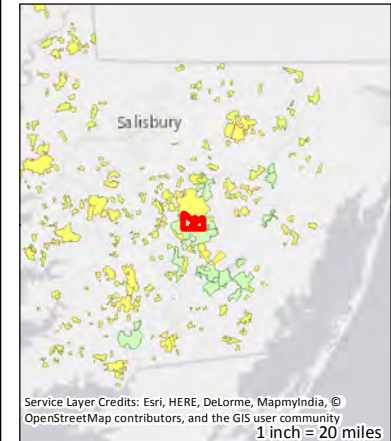
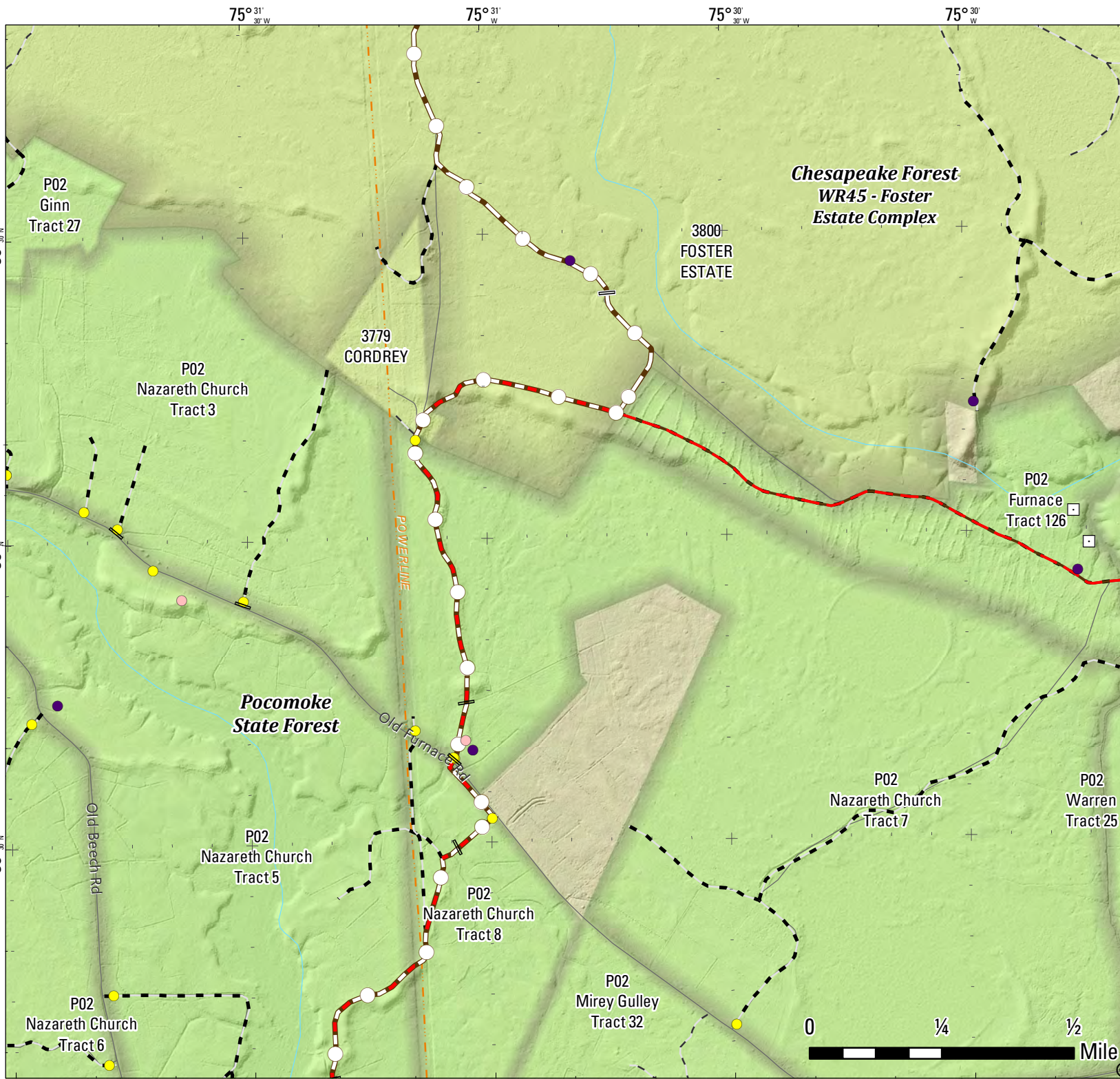
**Public Hunting**

24.8 mi boundary lines  
painted 2005  
from UNK

**1 inch = 1,320 feet**

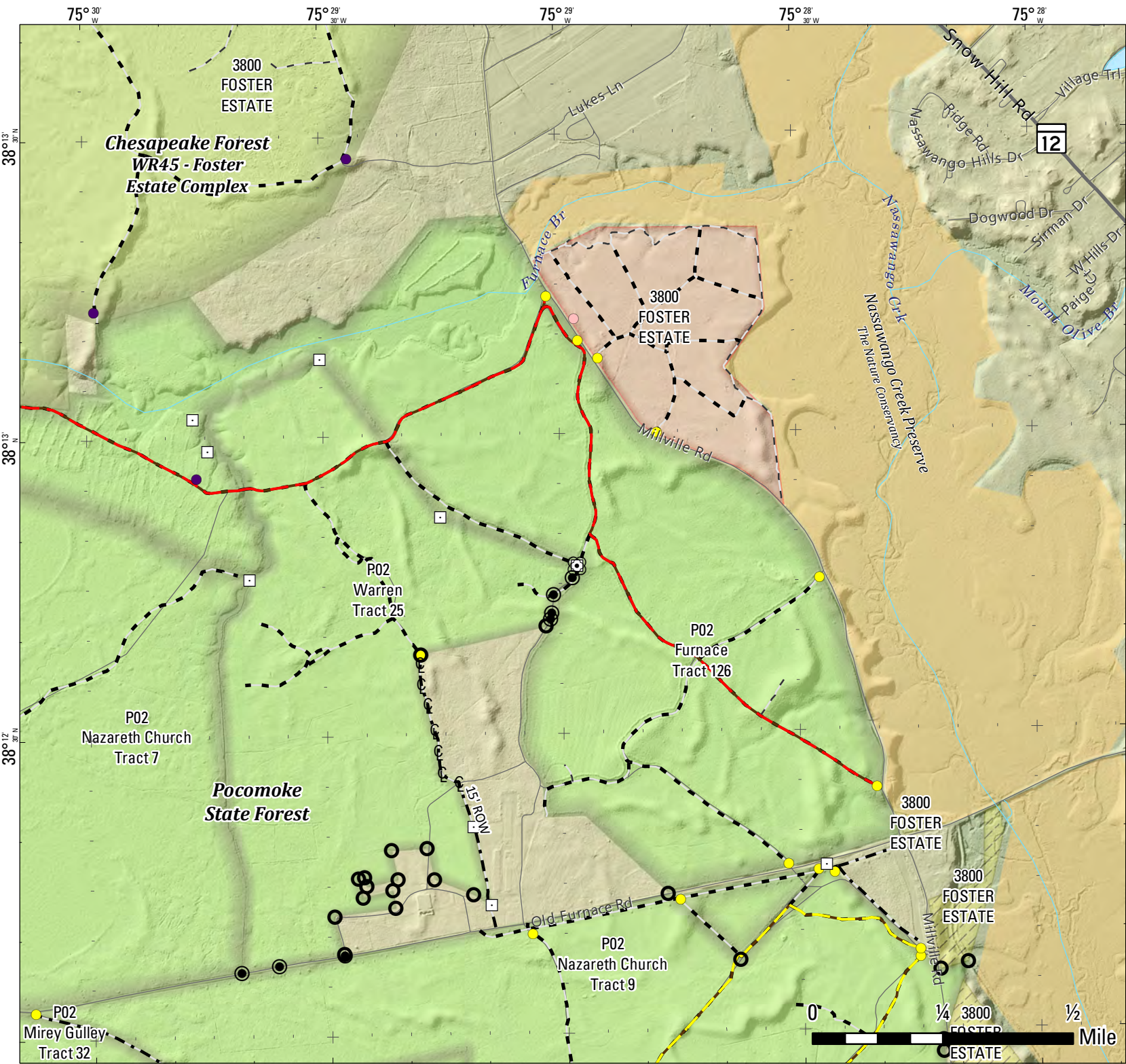
### Legend

-  Pocomoke SF Tracts
-  Chesapeake Forest Hunting
-  Public Hunting



Service Layer Credits: Esri, HERE, DeLorme, MapmyIndia, ©  
OpenStreetMap contributors, and the GIS user community  
1 inch = 20 miles









# P02

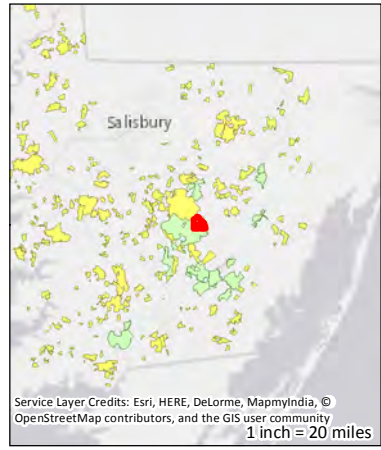
## Nazareth Church Tract 7,9,25,126

5,666.4 Acres  
**Public Hunting**  
 24.8 mi boundary lines  
 painted 2005  
 from UNK

**1 inch = 1,320 feet**

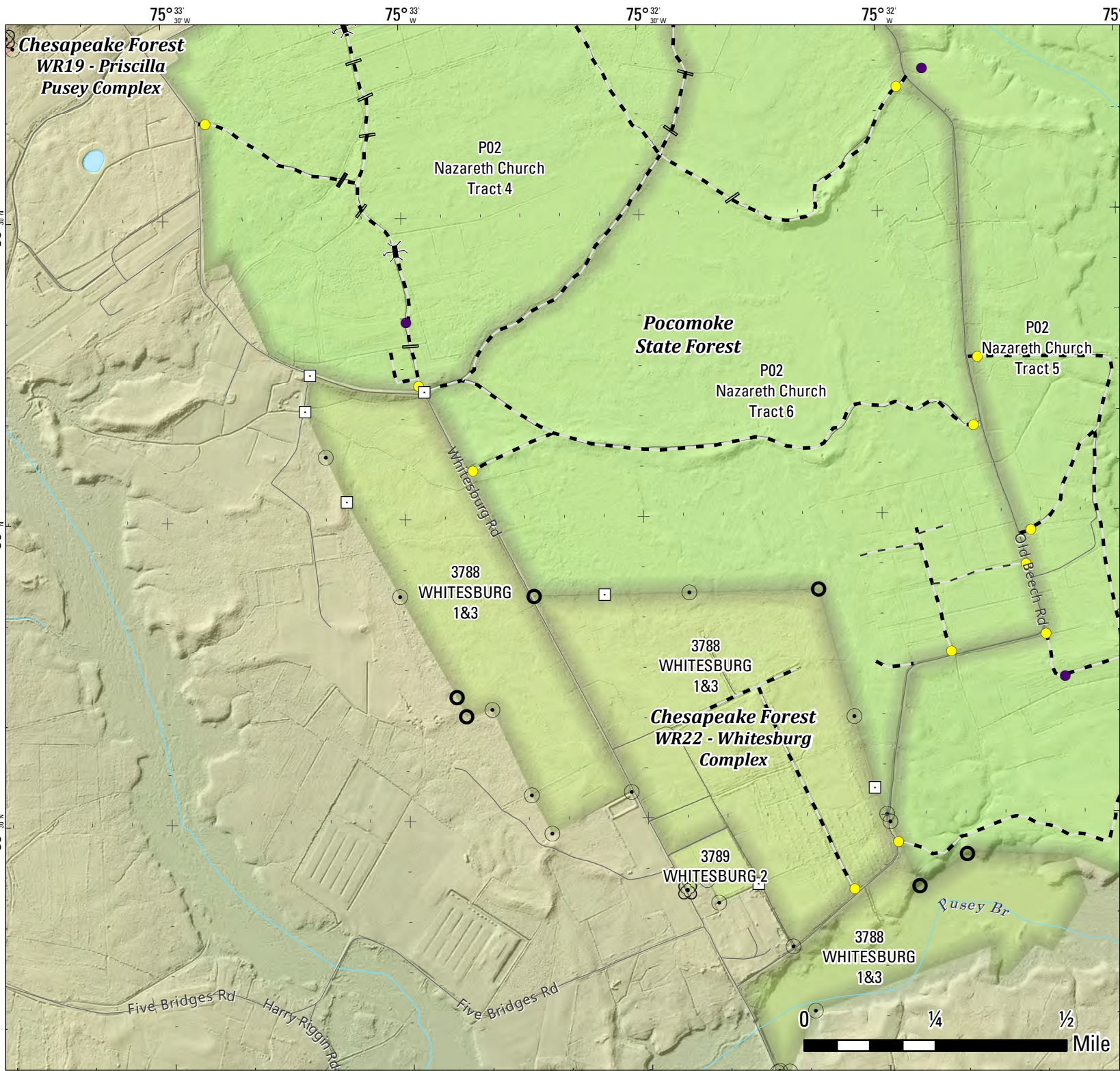
**Legend**

-  Pocomoke SF Tracts
-  Leased Hunting
-  No Hunting
-  Public Hunting



Service Layer Credits: Esri, HERE, DeLorme, MapmyIndia, ©  
 OpenStreetMap contributors, and the GIS user community  
 1 inch = 20 miles





# P02

## Nazareth Church

### Tract 4,6

5,666.4 Acres

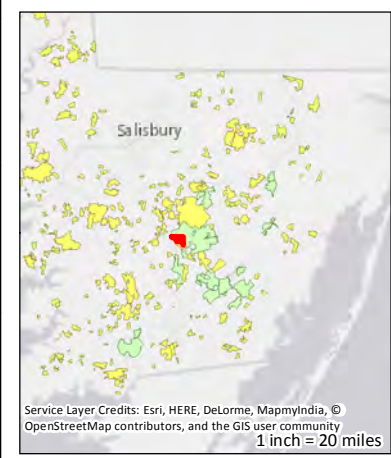
### Public Hunting

24.8 mi boundary lines  
painted 2005  
from UNK

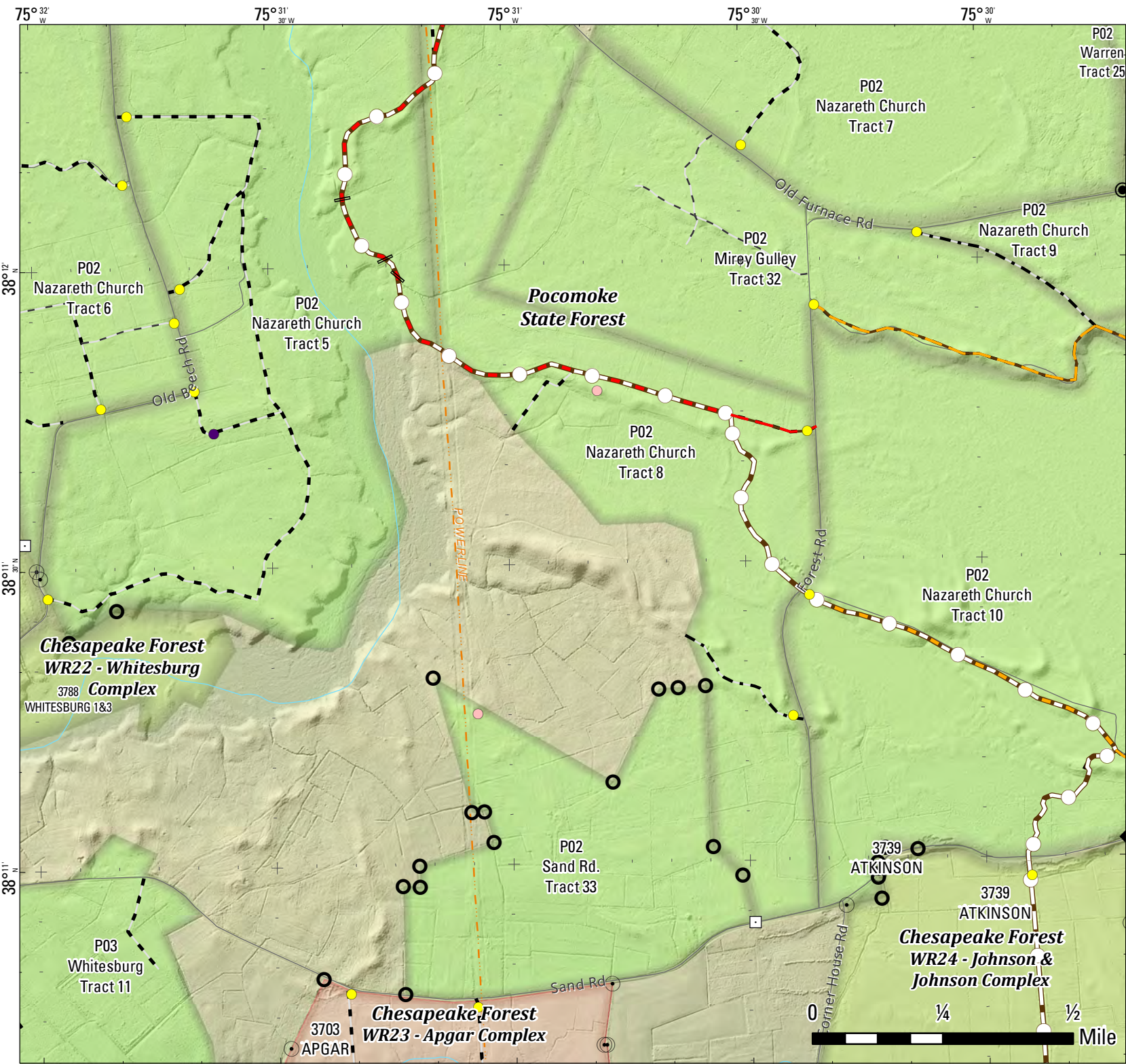
1 inch = 1,320 feet

**Legend**

- + Pocomoke SF Tracts
- + Chesapeake Forest Hunting
- + Leased Hunting
- + Public Hunting







# P02

**Nazareth Church**  
Tract 5,6,8,9,10,25,32,33




5,666.4 Acres

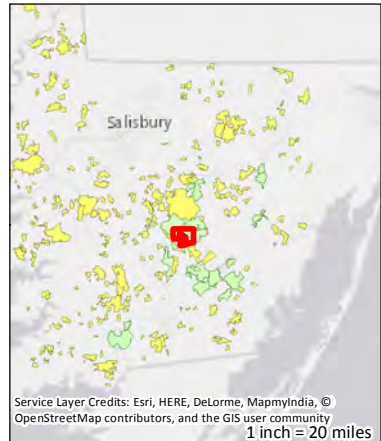
**Public Hunting**

24.8 mi boundary lines  
painted 2005  
from UNK

**1 inch = 1,320 feet**

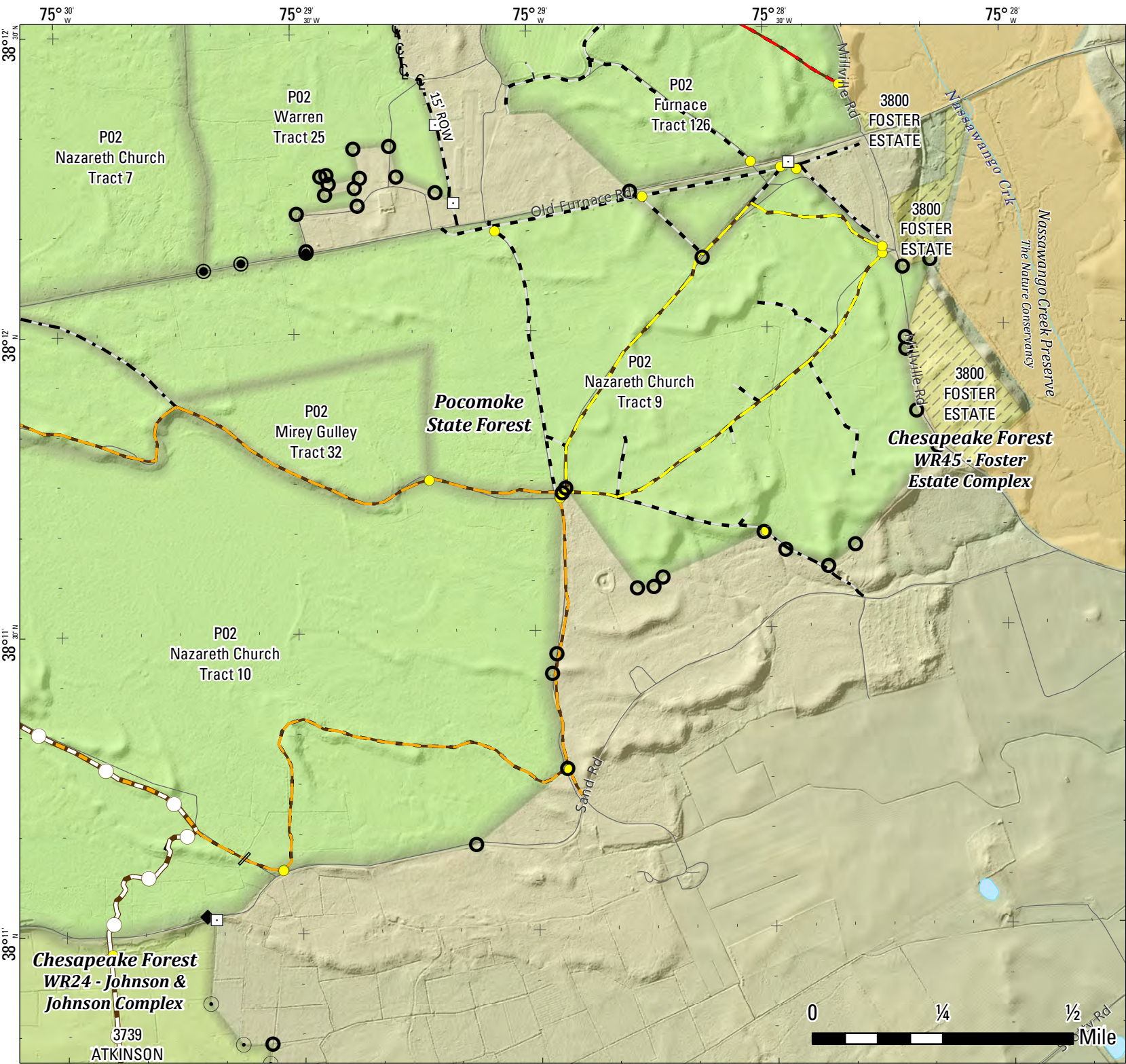
**Legend**

-  Pocomoke SF Tracts
-  Leased Hunting
-  Public Hunting



Service Layer Credits: Esri, HERE, DeLorme, MapmyIndia, © OpenStreetMap contributors, and the GIS user community  
1 inch = 20 miles





# P02

**Nazareth Church**  
Tract 9,10,25,32,126

5,666.4 Acres

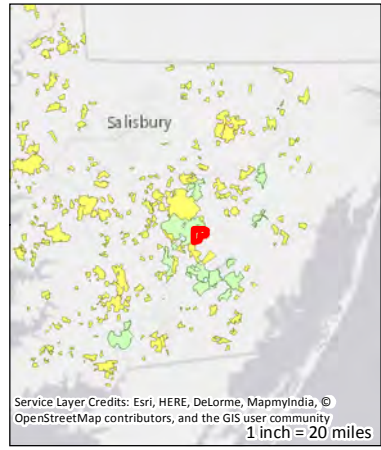
**Public Hunting**

24.8 mi boundary lines  
painted 2005  
from UNK


**1 inch = 1,320 feet**

**Legend**

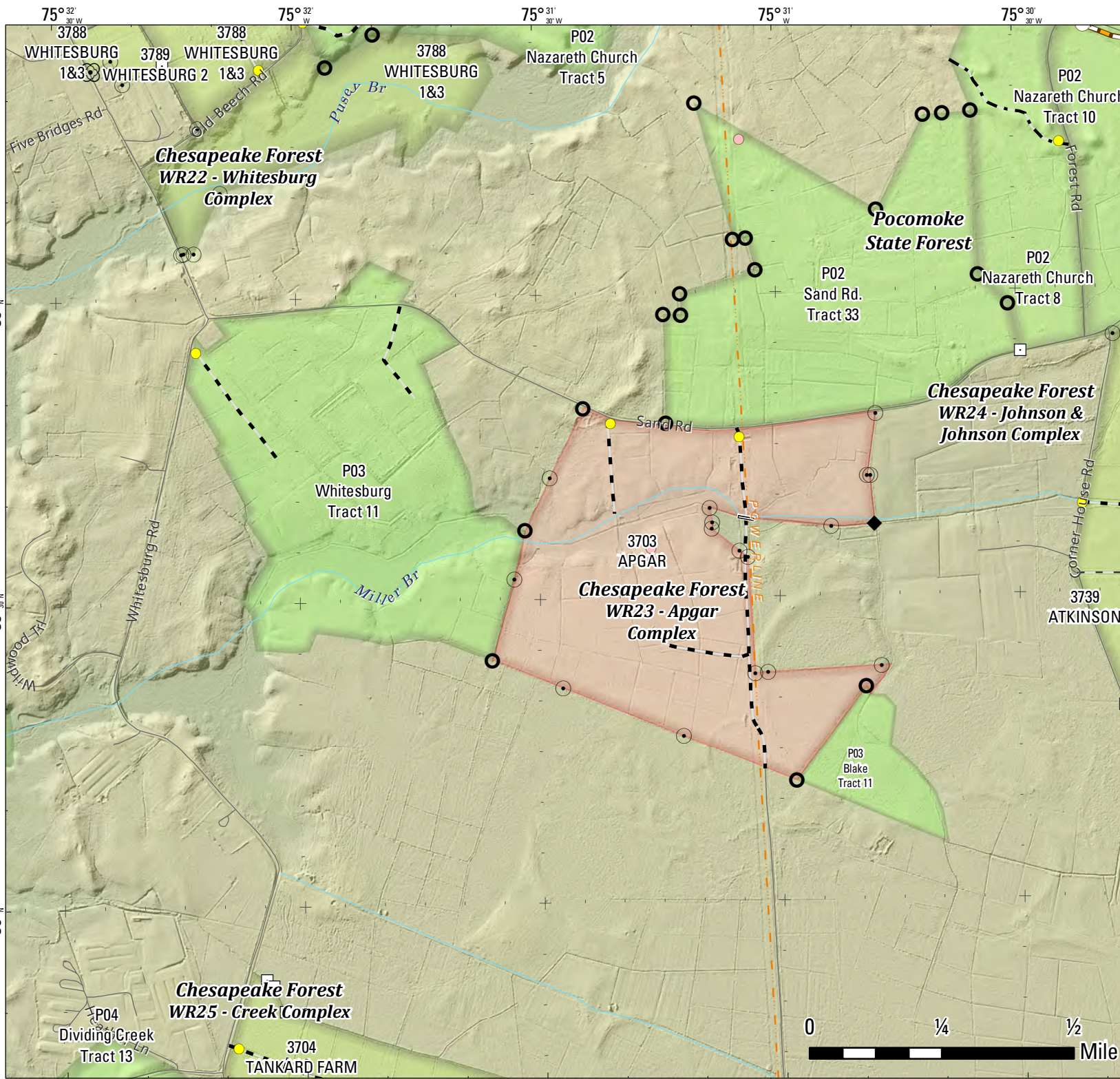
- + Pocomoke SF Tracts
- Chesapeake Forest Hunting
- No Hunting
- Public Hunting



Service Layer Credits: Esri, HERE, DeLorme, MapmyIndia, ©  
OpenStreetMap contributors, and the GIS user community  
1 inch = 20 miles







# P03

## Whitesburg Tract 11

217.9 Acres

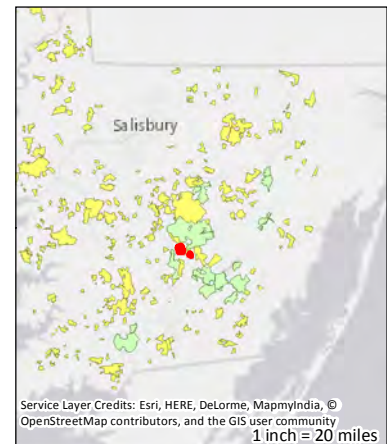
### Public Hunting

3.5 mi boundary lines painted 2000 from UNK


1 inch = 1,320 feet

**Legend**

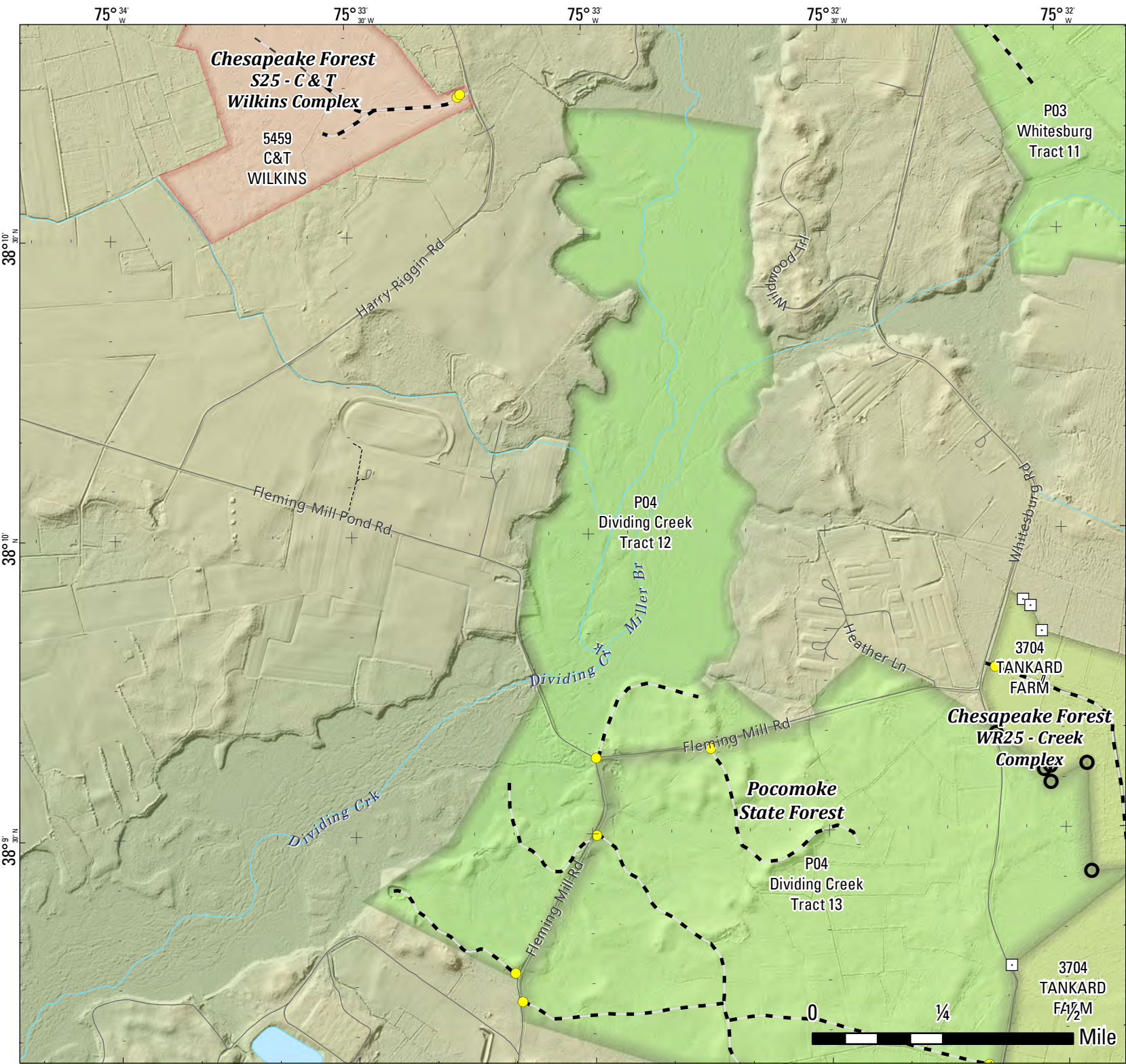
- + Pocomoke SF Tracts
- + Chesapeake Forest Hunting
- + Leased Hunting
- + Public Hunting



Service Layer Credits: Esri, HERE, DeLorme, MapmyIndia, © OpenStreetMap contributors, and the GIS user community  
1 inch = 20 miles







# P04

## Dividing Creek Tract 12

1,118.8 Acres

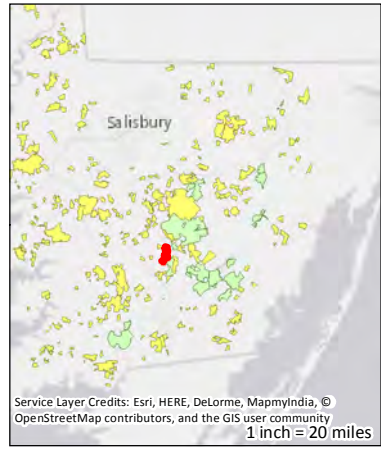
### Public Hunting

10.2 mi boundary lines painted 2008 from UNK

1 inch = 1,320 feet

**Legend**

- + Pocomoke SF Tracts
- + Chesapeake Forest Hunting
- + Leased Hunting
- + Public Hunting





# P04

## Dividing Creek Tract 13




1,118.8 Acres

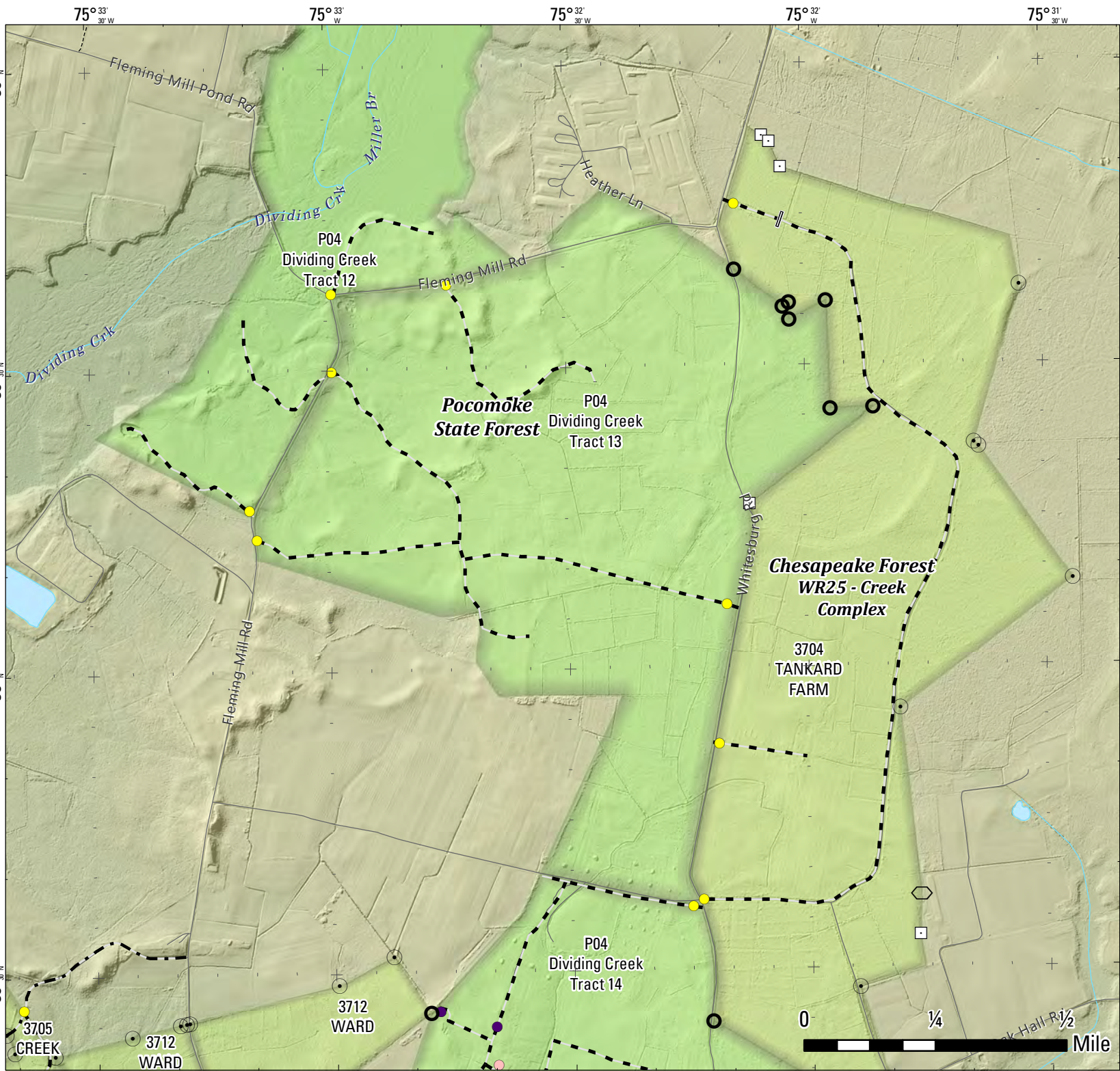
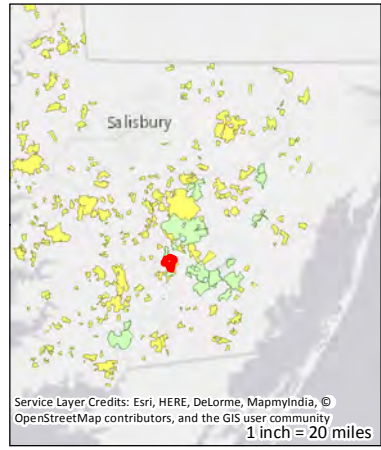
### Public Hunting

10.2 mi boundary lines  
painted 2008  
from UNK

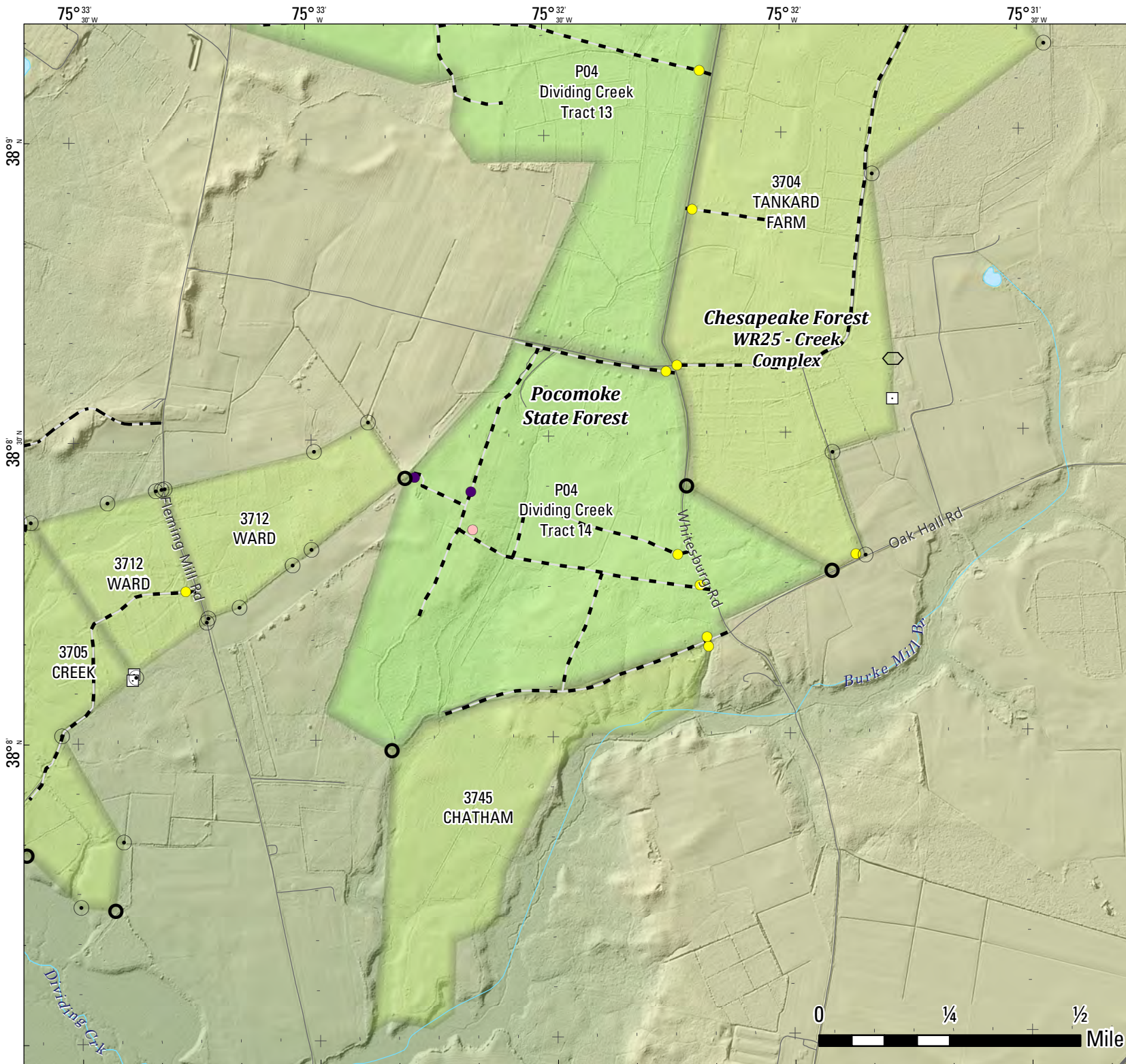
1 inch = 1,320 feet

**Legend**

-  Pocomoke SF Tracts
-  Chesapeake Forest Hunting
-  Public Hunting







# P04

## Dividing Creek Tract 14



1,118.8 Acres

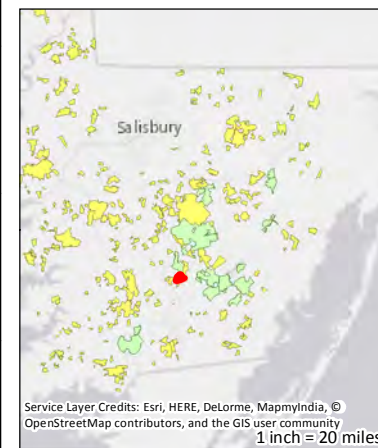
### Public Hunting

10.2 mi boundary lines painted 2008 from UNK

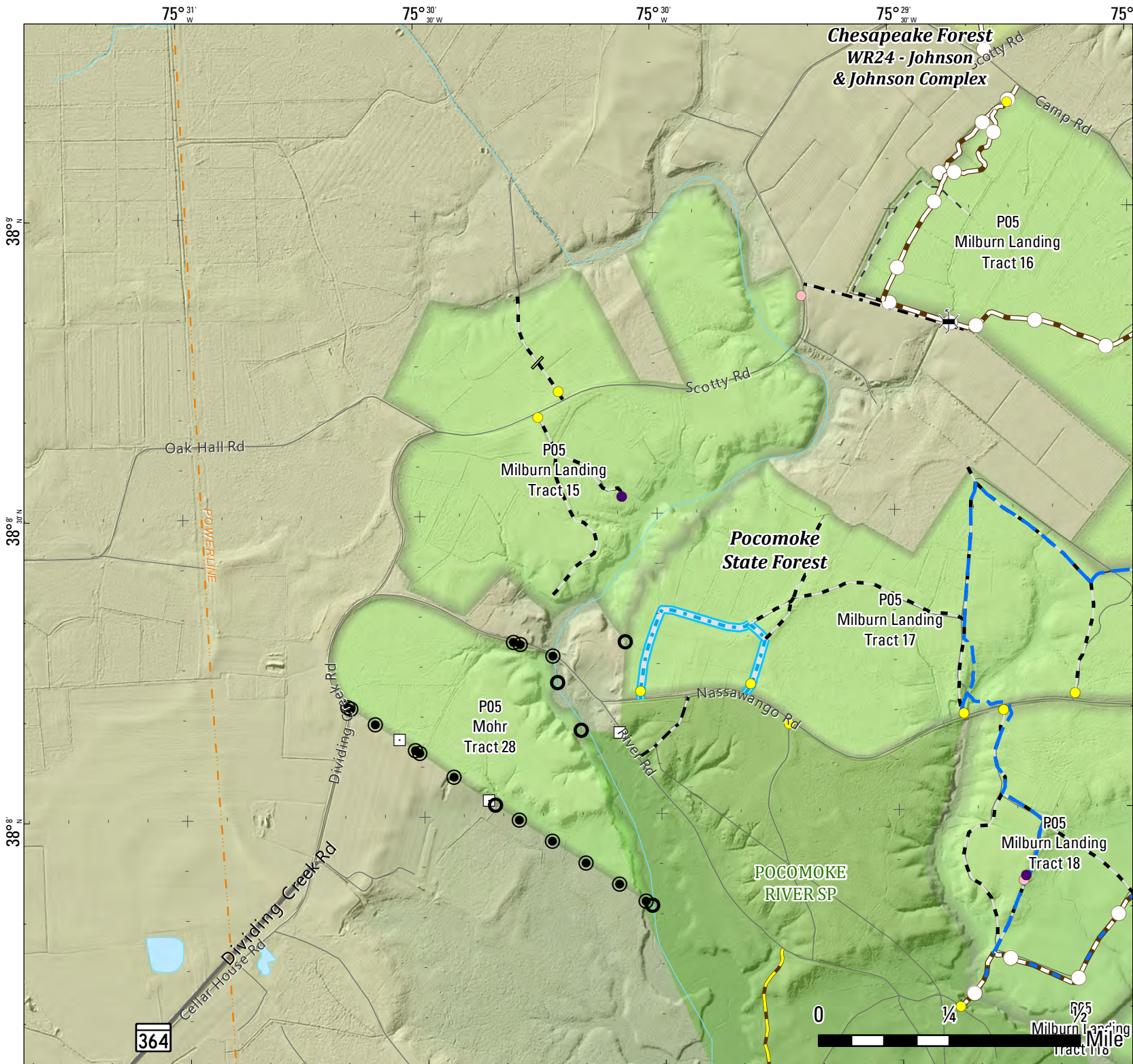
1 inch = 1,320 feet

**Legend**

-  Pocomoke SF Tracts
- Chesapeake Forest Hunting**
-  Public Hunting







# P05

## Milburn Landing

### Tract 15,28

1,587.1 Acres

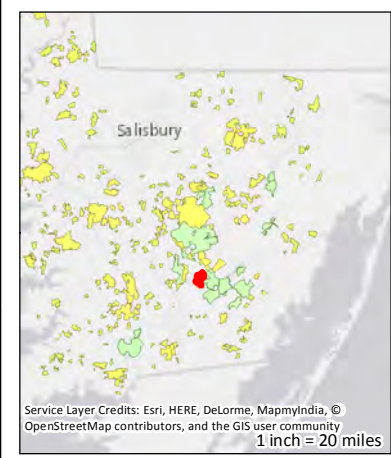
**Public Hunting**

12.9 mi boundary lines painted 2008 from UNK

**1 inch = 1,320 feet**

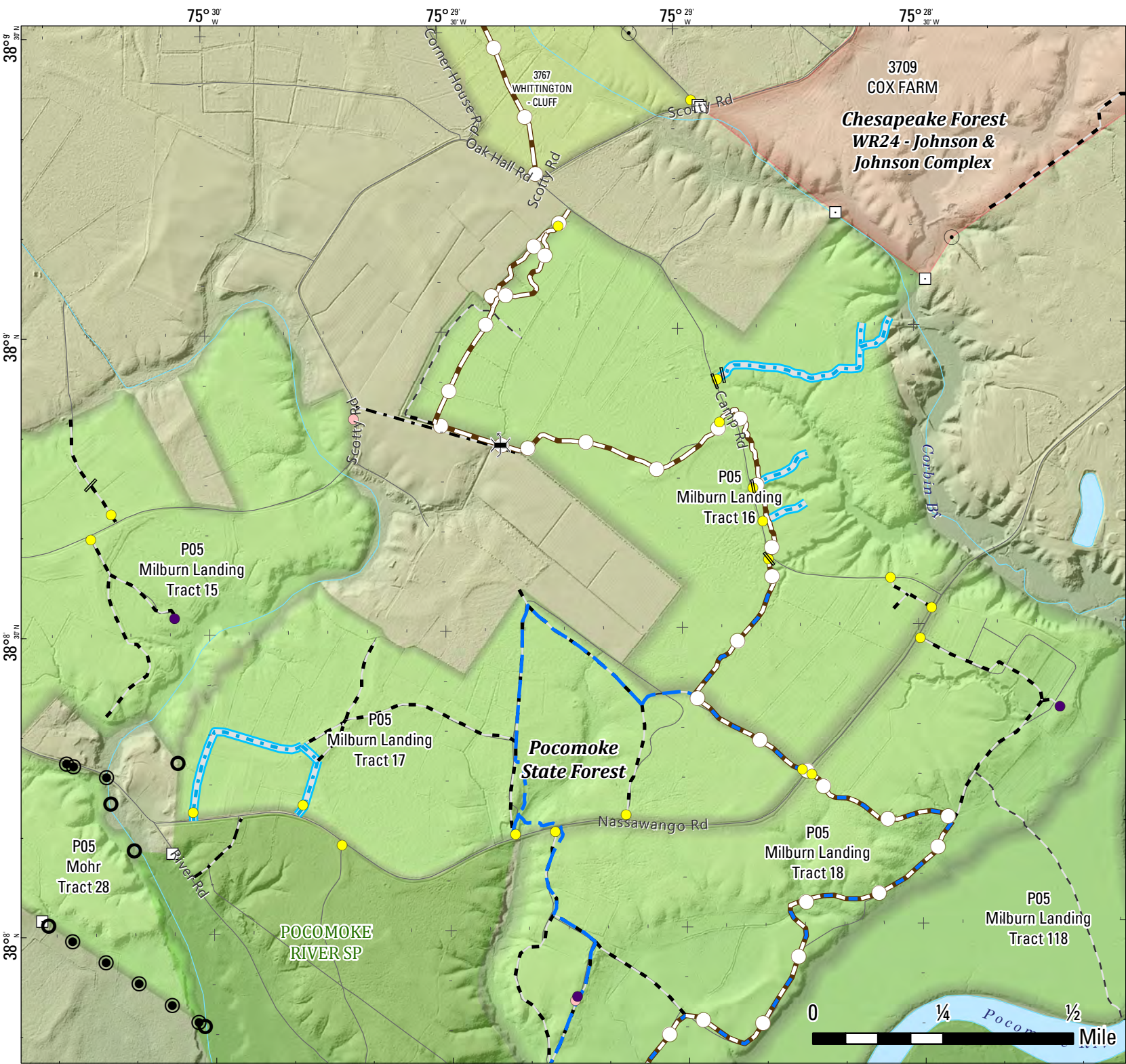
**Legend**

- + Pocomoke SF Tracts
- + MD DNR Lands
- Chesapeake Forest Hunting**
- + Public Hunting



Service Layer Credits: Esri, HERE, DeLorme, MapmyIndia, © OpenStreetMap contributors, and the GIS user community  
1 inch = 20 miles





# P05

## Milburn Landing

### Tract 16,17

1,587.1 Acres

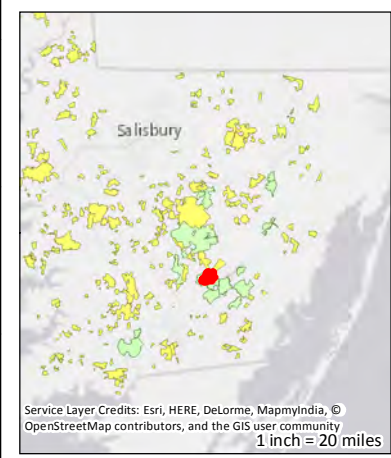
**Public Hunting**

12.9 mi boundary lines  
painted 2008  
from UNK

**1 inch = 1,320 feet**

**Legend**

- Pocomoke SF Tracts
- MD DNR Lands
- Chesapeake Forest Hunting**
- Leased Hunting
- Public Hunting



Service Layer Credits: Esri, HERE, DeLorme, MapmyIndia, © OpenStreetMap contributors, and the GIS user community  
1 inch = 20 miles



# P05

Milburn Landing  
Tract 18,118

1,587.1 Acres

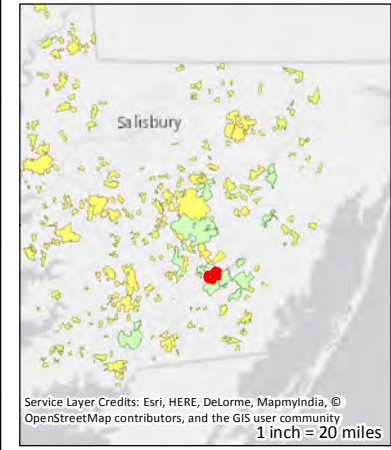
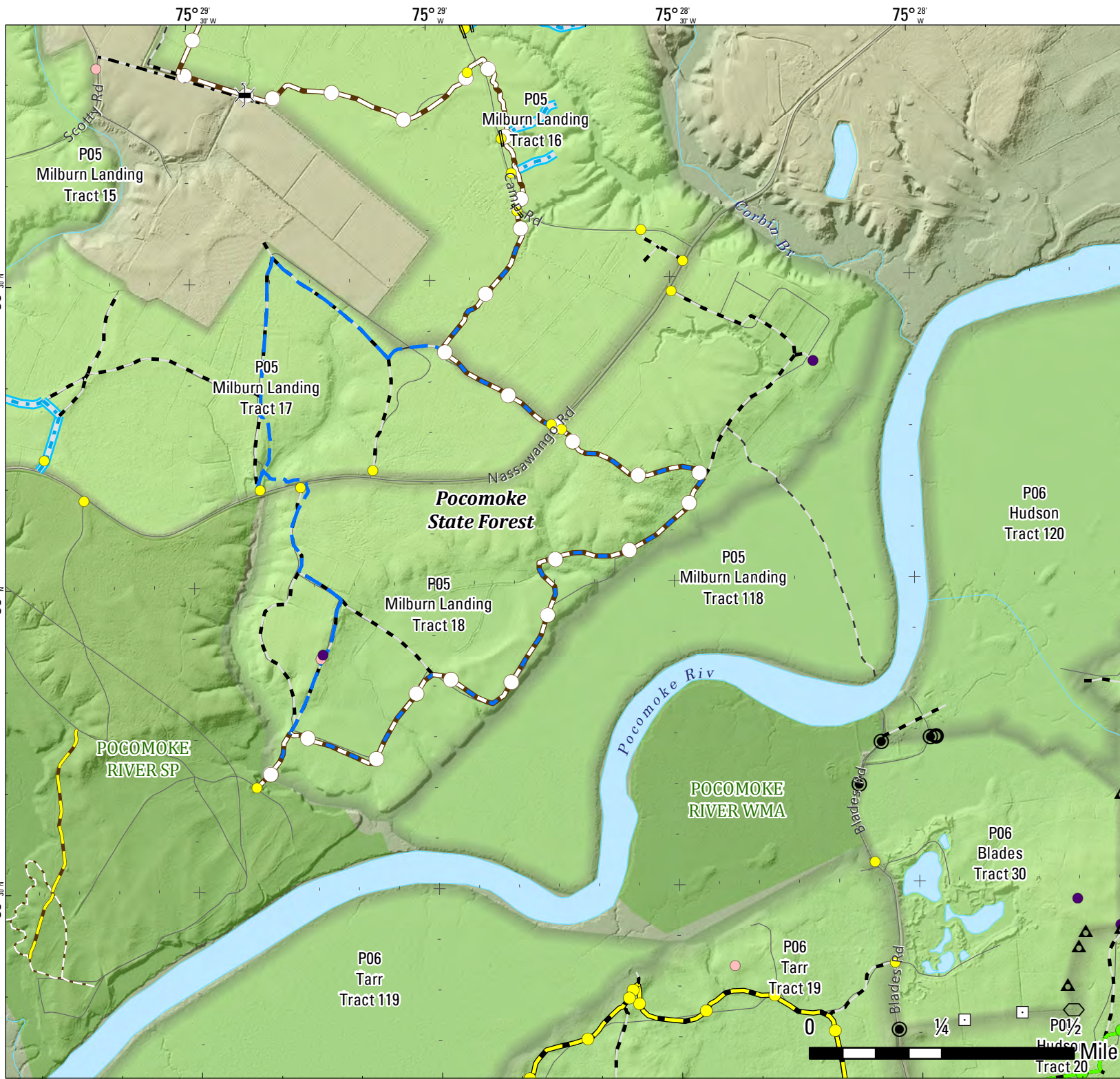
**Public Hunting**

12.9 mi boundary lines  
painted 2008  
from UNK

**1 inch = 1,320 feet**

**Legend**

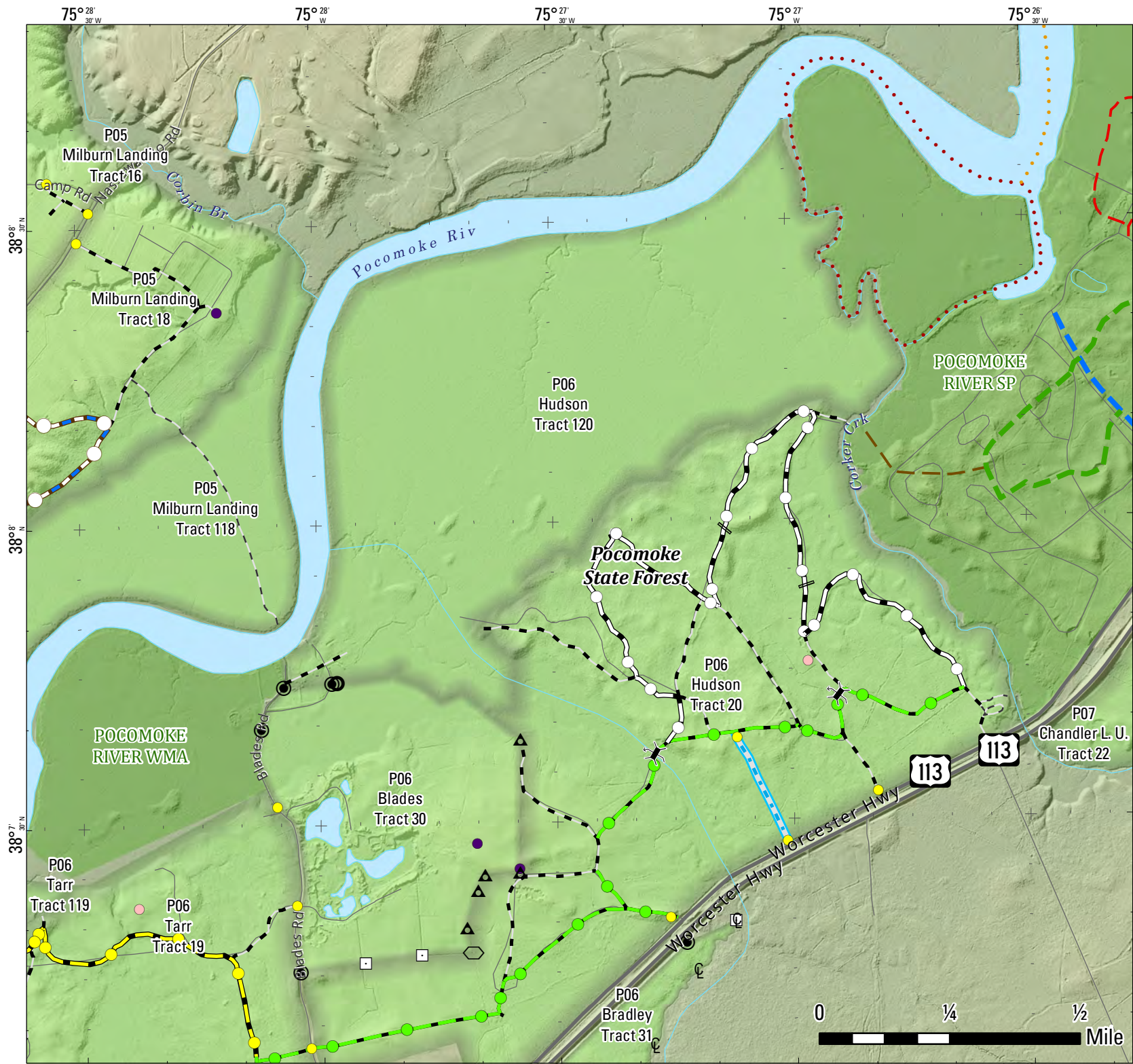
- Pocomoke SF Tracts
- MD DNR Lands



Service Layer Credits: Esri, HERE, DeLorme, MapmyIndia, © OpenStreetMap contributors, and the GIS user community  
1 inch = 20 miles







# P06

**Hudson**  
Tract 30,120

1,087.3 Acres

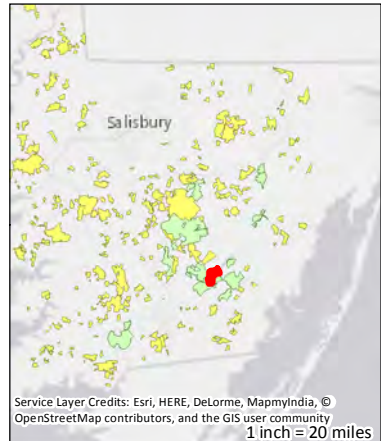
**Public Hunting**

7.6 mi boundary lines  
painted 2004  
from UNK


**1 inch = 1,320 feet**

**Legend**

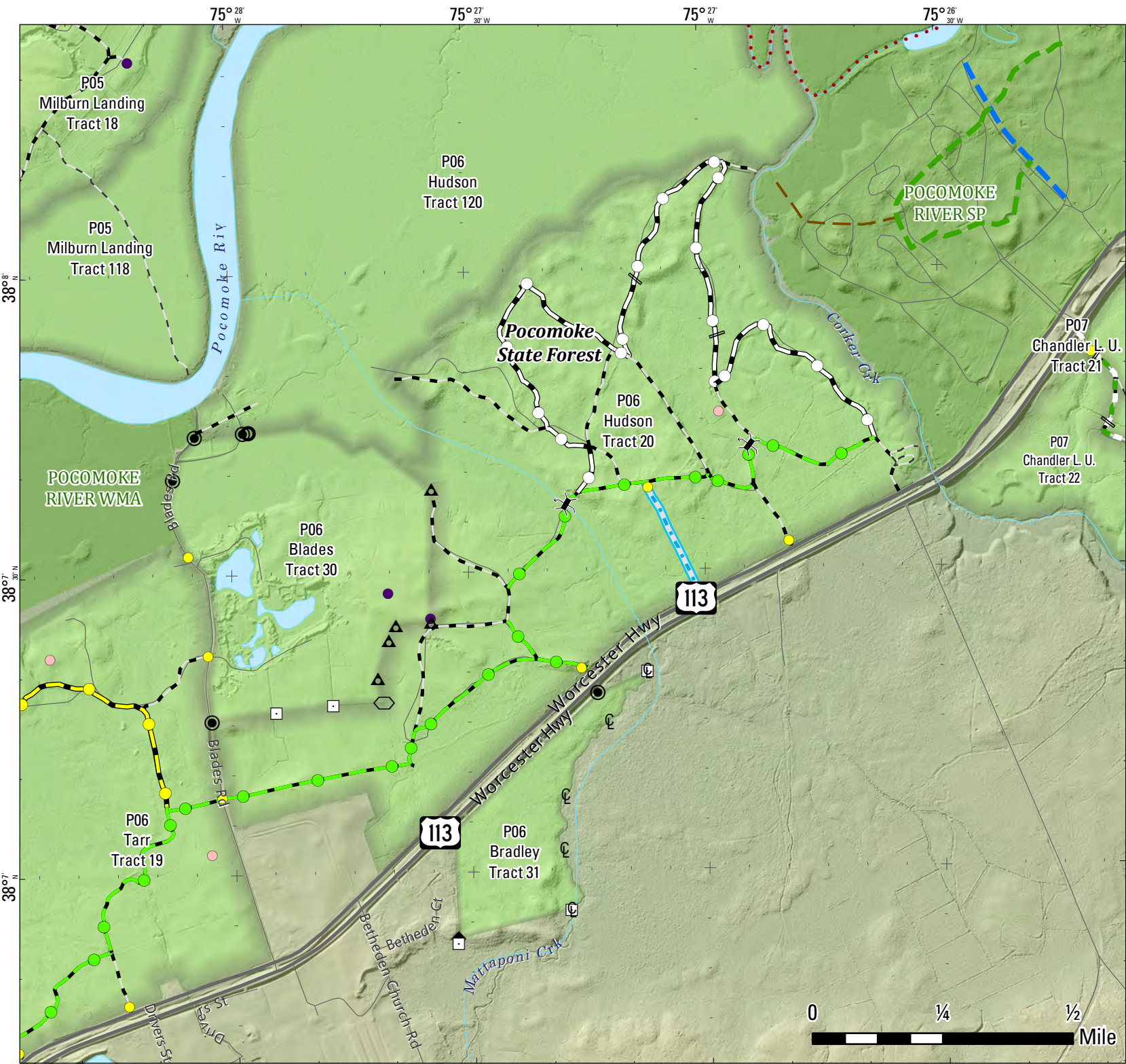
- + Pocomoke SF Tracts
- + MD DNR Lands



Service Layer Credits: Esri, HERE, DeLorme, MapmyIndia, ©  
OpenStreetMap contributors, and the GIS user community  
1 inch = 20 miles







# P06

Hudson  
Tract 20,31

1,087.3 Acres


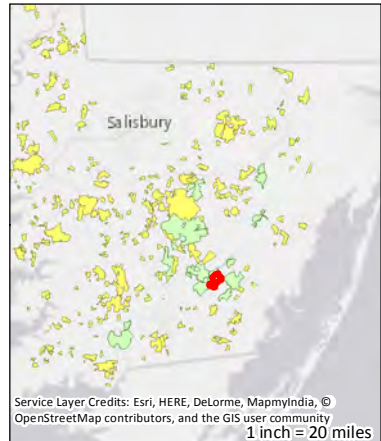
**Public Hunting**

7.6 mi boundary lines  
painted 2004  
from UNK

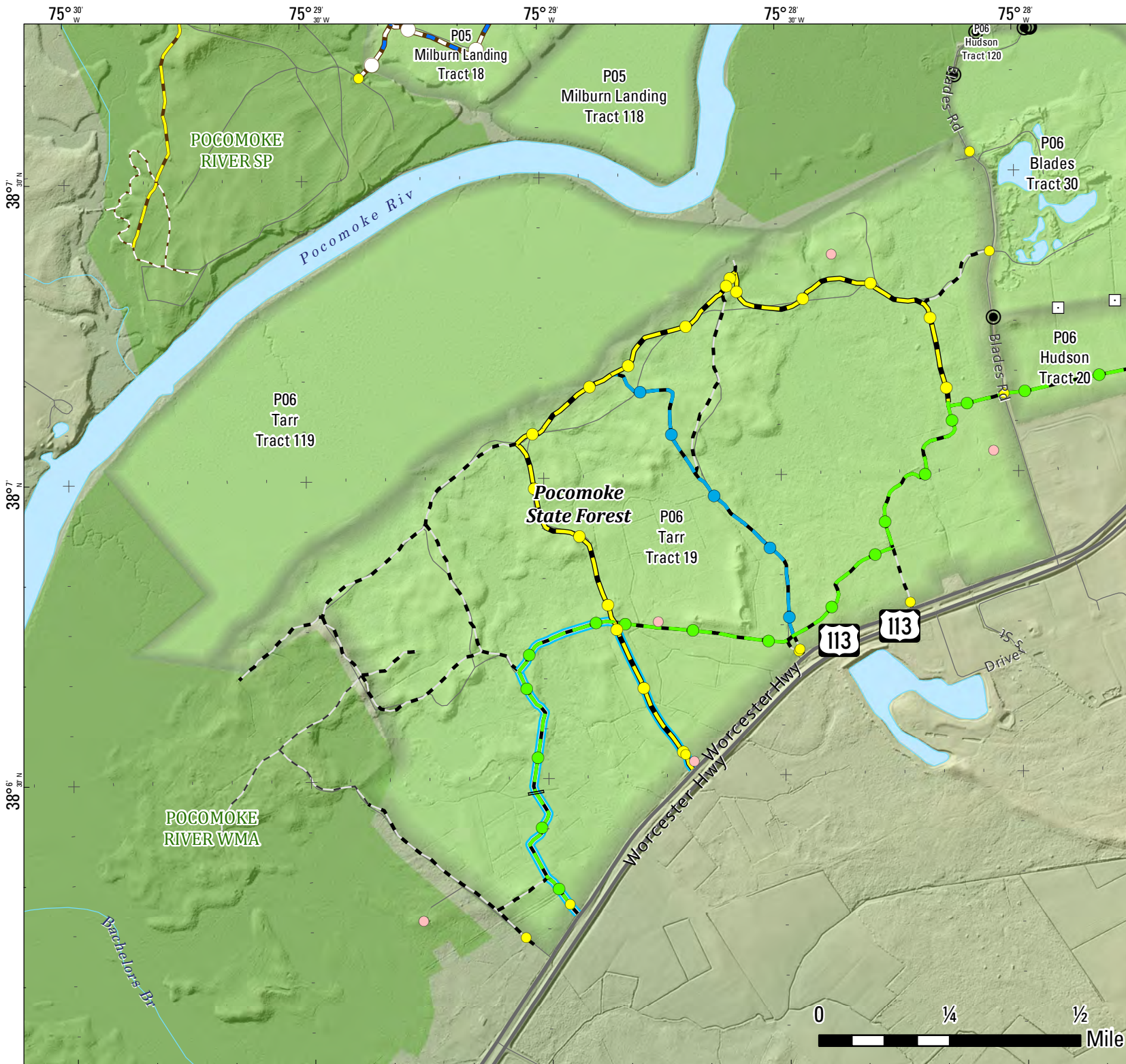
**1 inch = 1,320 feet**

**Legend**

- Pocomoke SF Tracts
- MD DNR Lands







# P06

Tarr

Tract 19,119

1,013.2 Acres

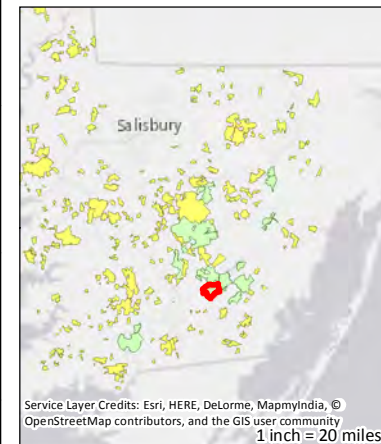
**Public Hunting**

5.9 mi boundary lines painted 2004 from UNK

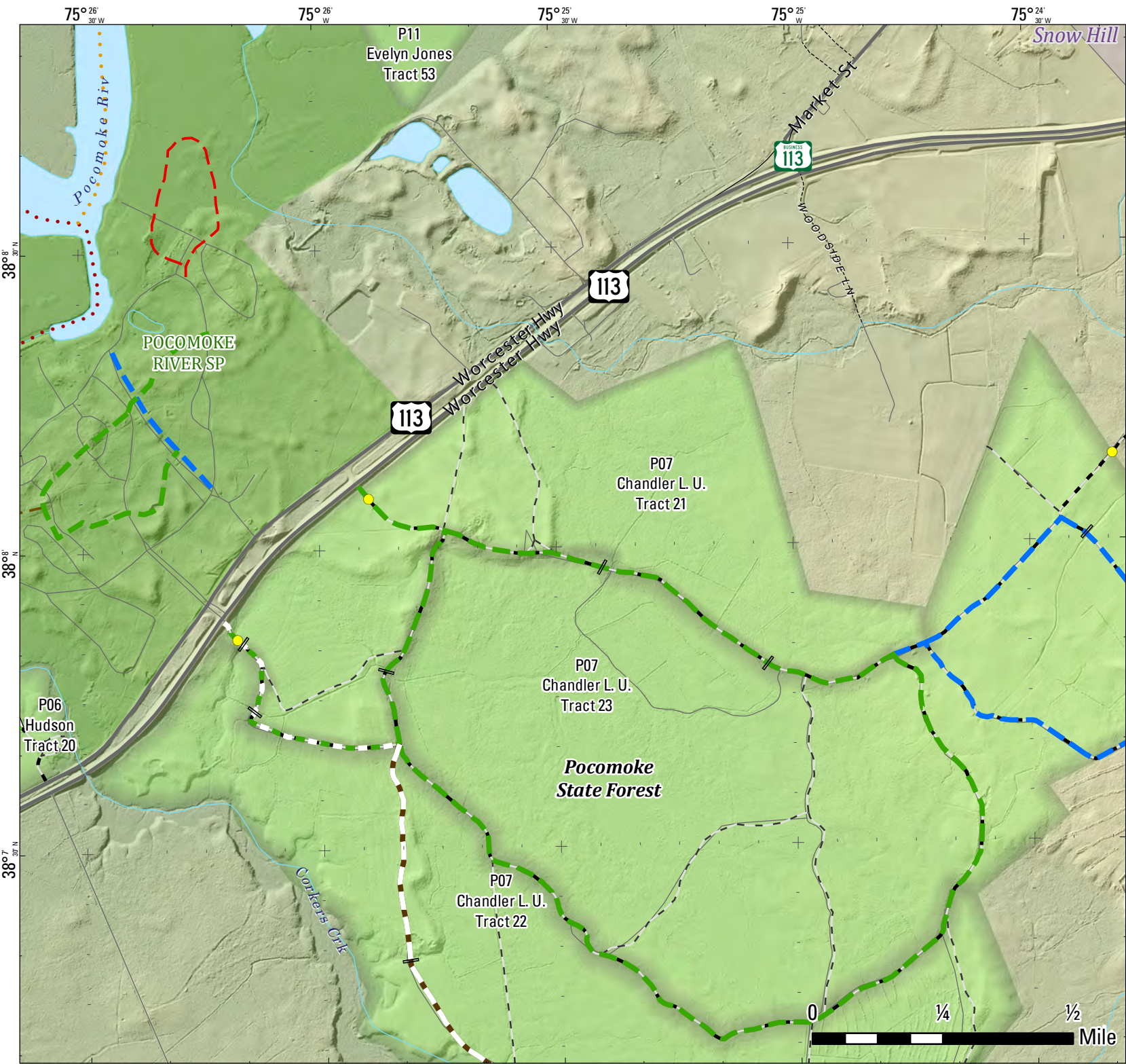
**1 inch = 1,320 feet**

**Legend**

- Pocomoke SF Tracts
- MD DNR Lands







# P07

Chandler L. U.  
Tract 21

1,443.3 Acres

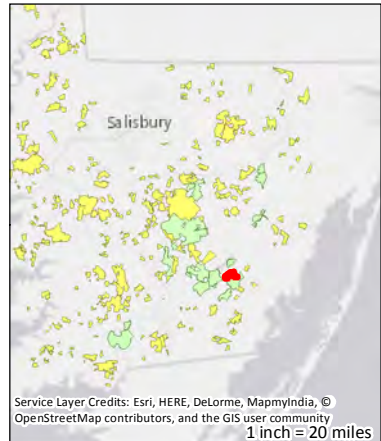
**Public Hunting**

8.1 mi boundary lines  
painted 2005  
from UNK

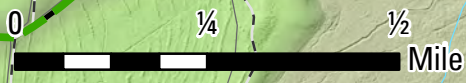
**1 inch = 1,320 feet**

**Legend**

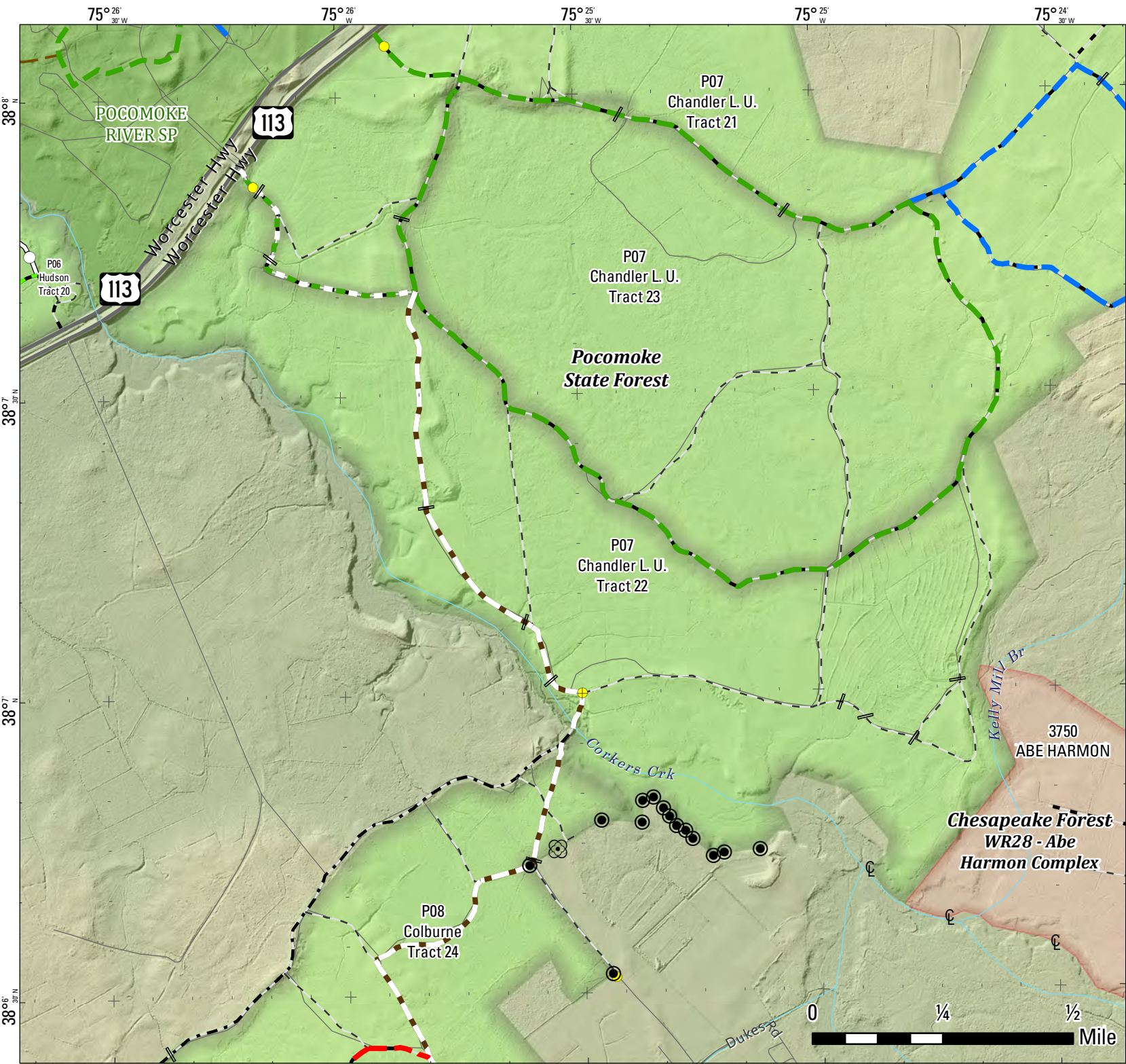
- + Pocomoke SF Tracts
- + MD DNR Lands



Service Layer Credits: Esri, HERE, DeLorme, MapmyIndia, © OpenStreetMap contributors, and the GIS user community  
1 inch = 20 miles







# P07

Chandler L. U.  
Tract 22

1,443.3 Acres

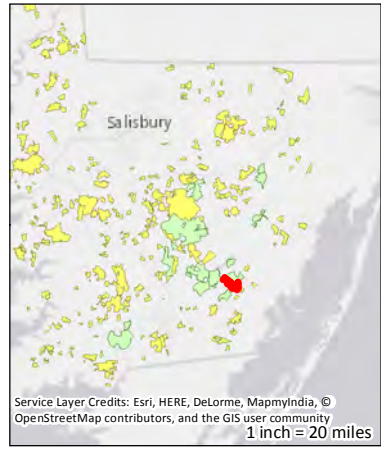
**Public Hunting**

8.1 mi boundary lines  
painted 2005  
from UNK

**1 inch = 1,320 feet**

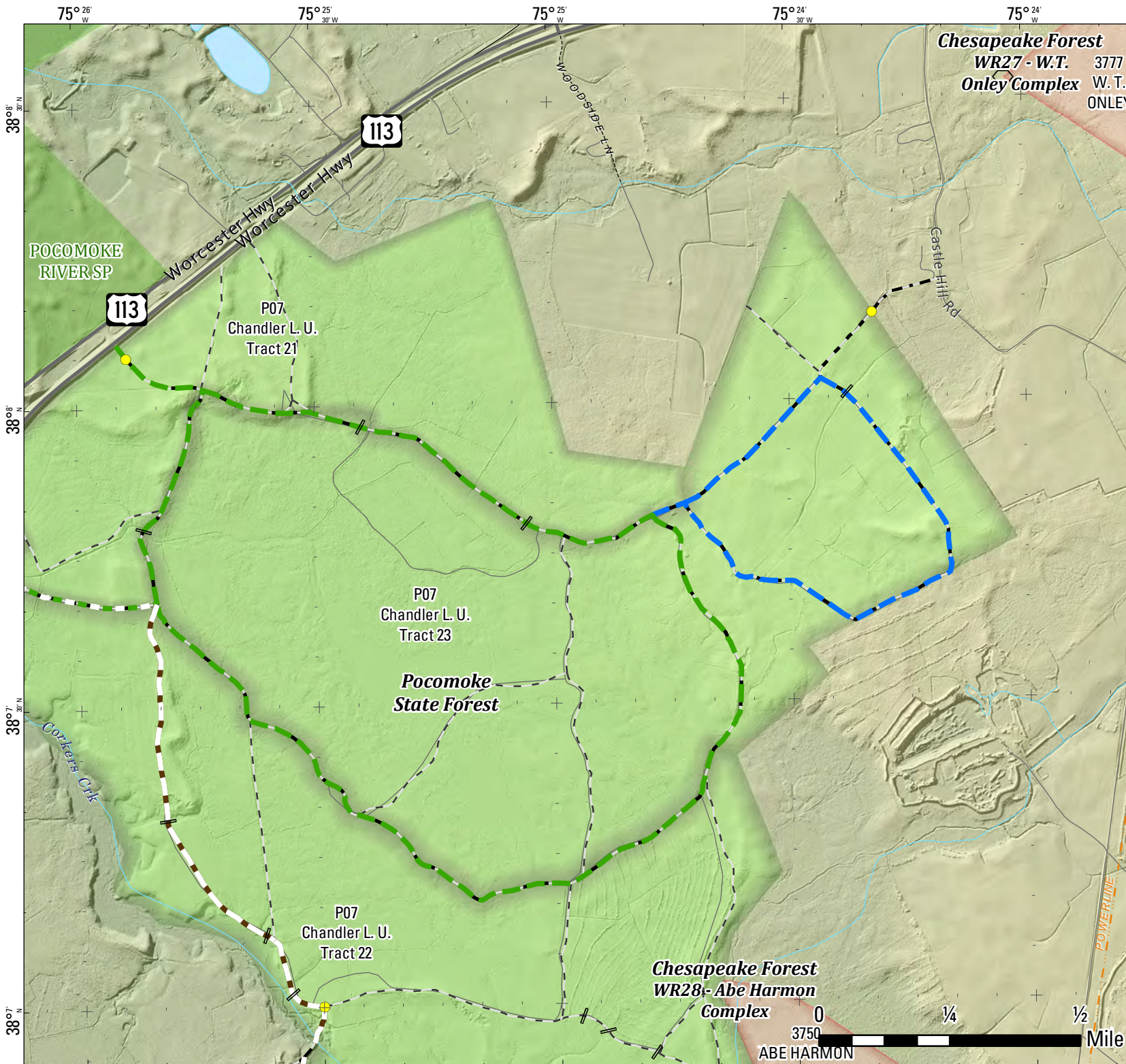
**Legend**

- + Pocomoke SF Tracts
- + MD DNR Lands
- Chesapeake Forest Hunting**
- + Leased Hunting



Service Layer Credits: Esri, HERE, DeLorme, MapmyIndia, ©  
OpenStreetMap contributors, and the GIS user community  
1 inch = 20 miles





# P07

## Chandler L. U. Tract 23

1,443.3 Acres

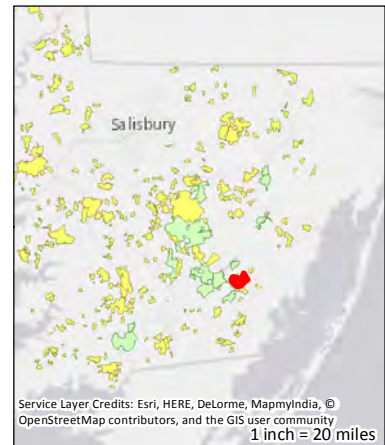
**Public Hunting**

8.1 mi boundary lines  
painted 2005  
from UNK

**1 inch = 1,320 feet**

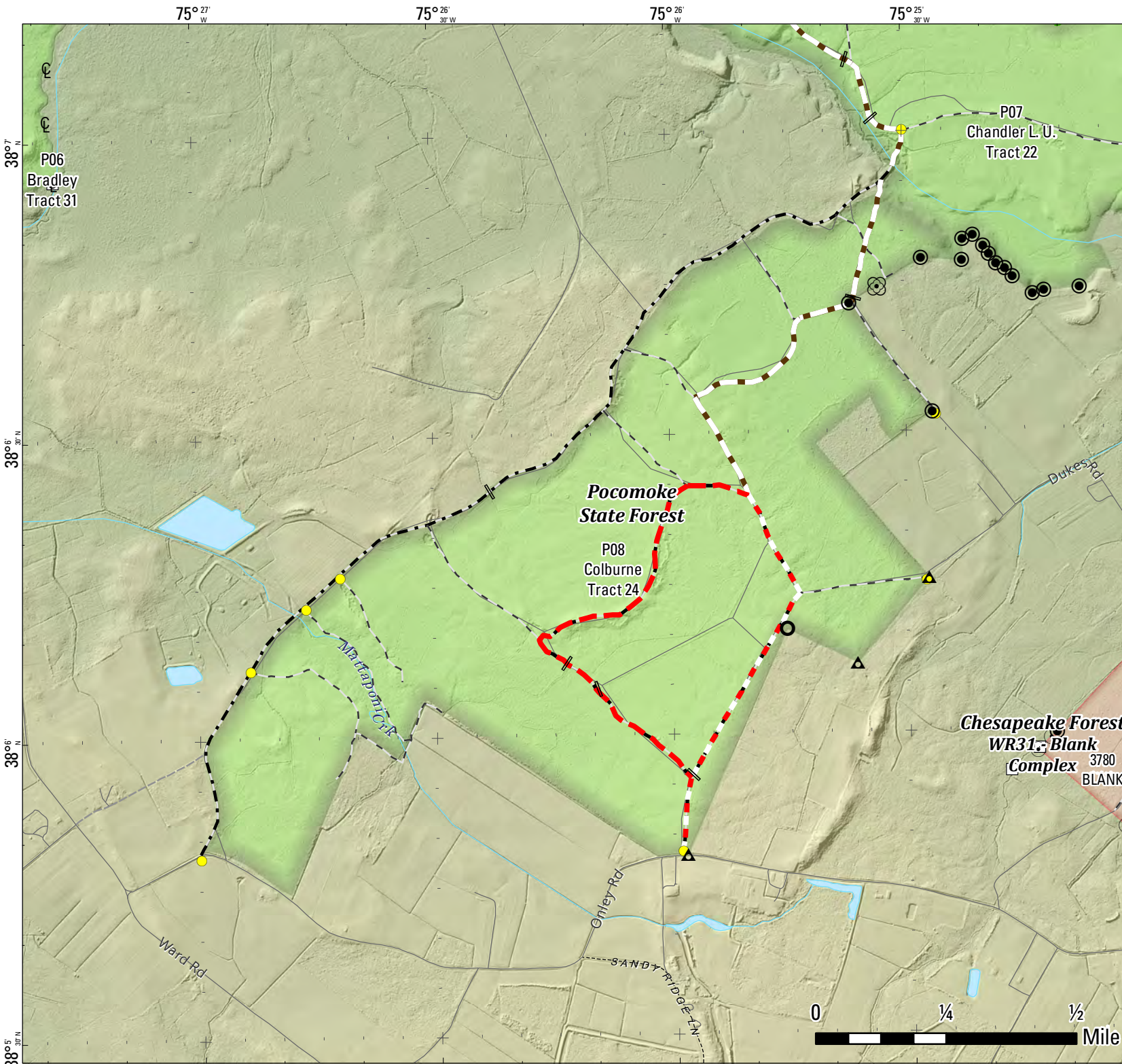
**Legend**

- + Pocomoke SF Tracts
- + MD DNR Lands
- Chesapeake Forest Hunting**
- + Leased Hunting



Service Layer Credits: Esri, HERE, DeLorme, MapmyIndia, ©  
OpenStreetMap contributors, and the GIS user community  
1 inch = 20 miles





# P08

Colburne  
Tract 24

544.1 Acres

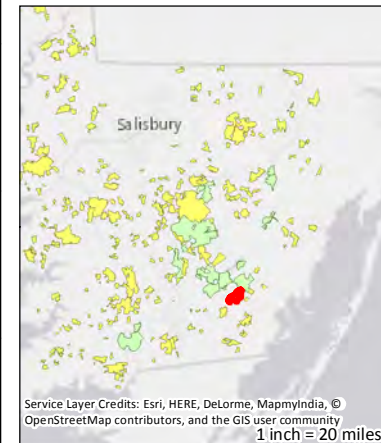
**Public Hunting**

5.5 mi boundary lines  
painted 2005  
from UNK

**1 inch = 1,320 feet**

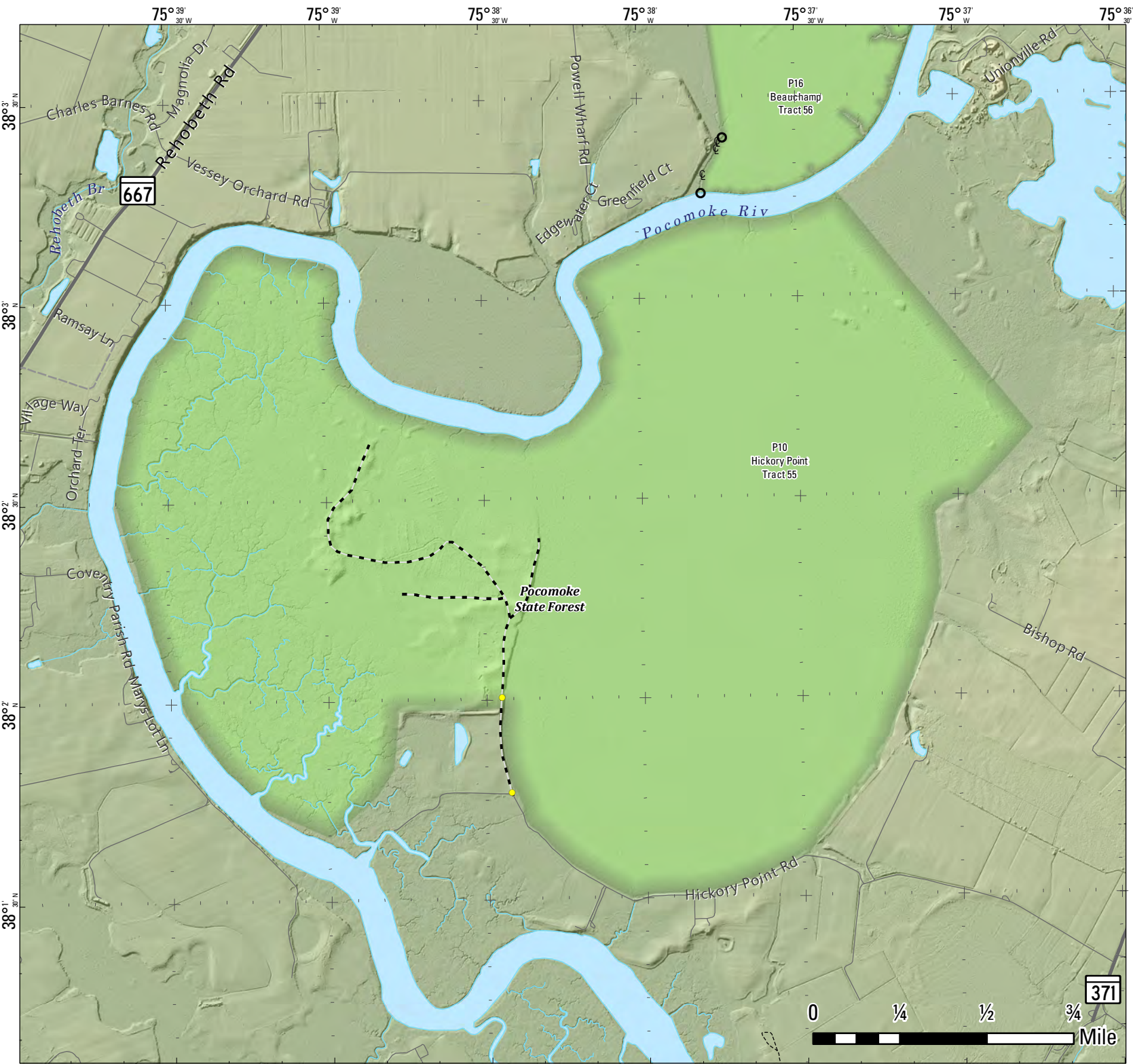
**Legend**

- + Pocomoke SF Tracts
- + Chesapeake Forest Hunting
- + Leased Hunting



Service Layer Credits: Esri, HERE, DeLorme, MapmyIndia, ©  
OpenStreetMap contributors, and the GIS user community  
1 inch = 20 miles





# P10

**Hickory Point  
Tract 55**

2,163.8 Acres

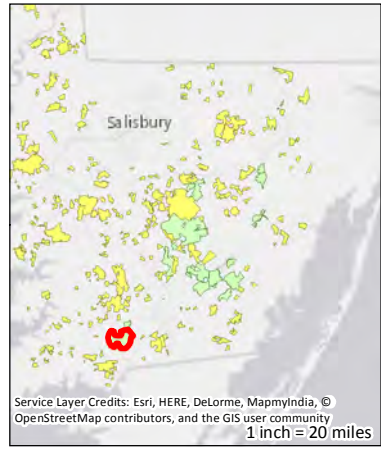
**Public Hunting**

9.0 mi boundary lines  
painted 2000  
from UNK

**1 inch = 1,980 feet**

**Legend**

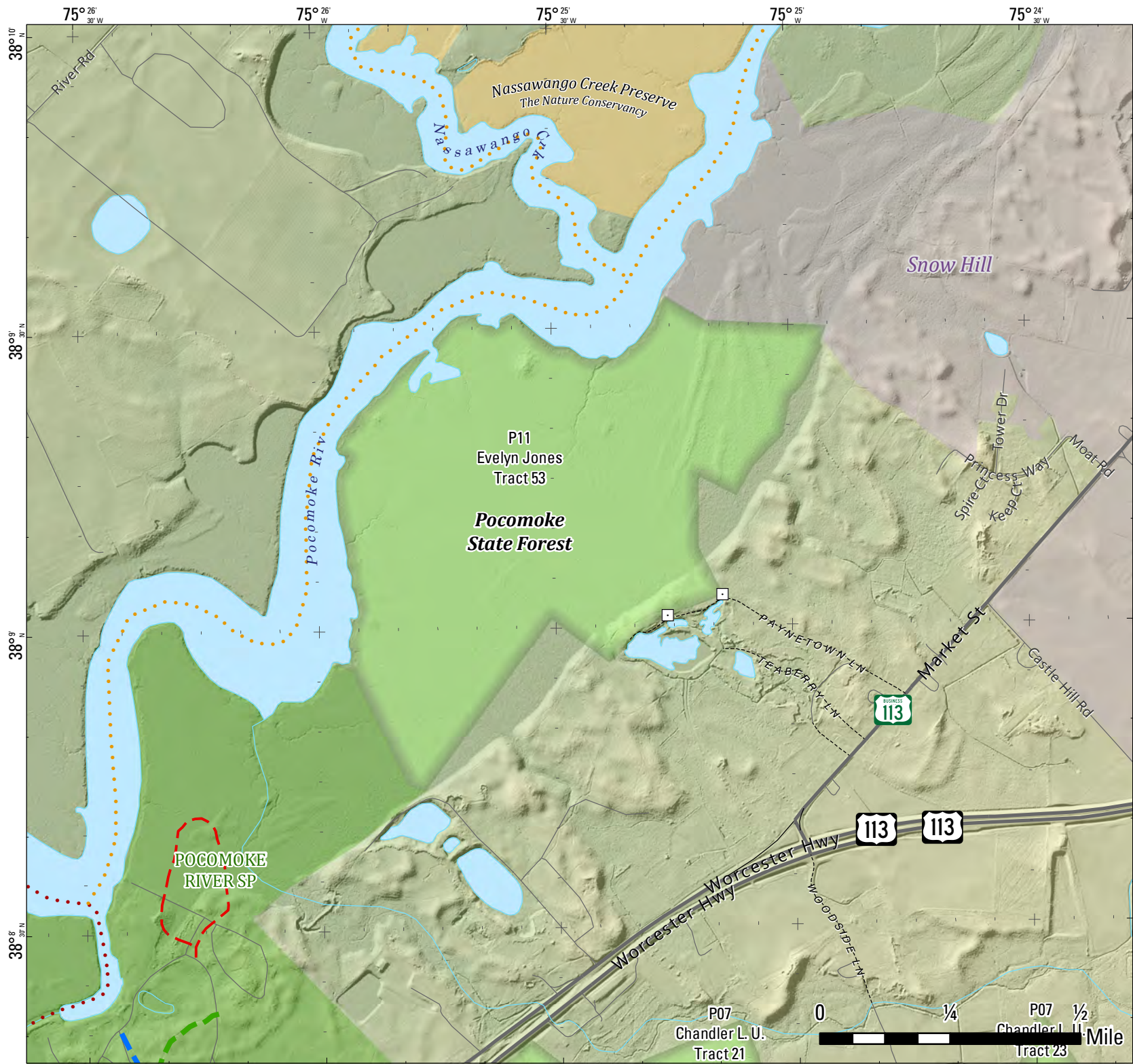
-  Pocumoke SF Tracts



Service Layer Credits: Esri, HERE, DeLorme, MapmyIndia, ©  
OpenStreetMap contributors, and the GIS user community  
1 inch = 20 miles







# P11

Evelyn Jones  
Tract 53



317.8 Acres

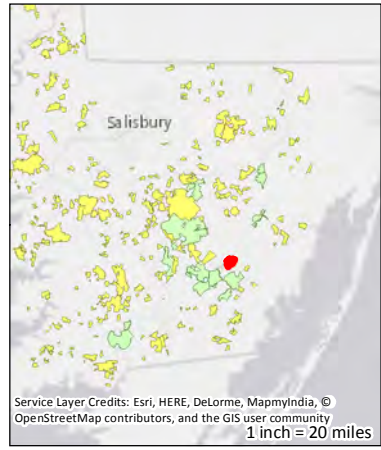
**Public Hunting**

3.4 mi boundary lines  
painted 2005  
from partial survey

**1 inch = 1,320 feet**

**Legend**

-  Pocomoke SF Tracts
-  MD DNR Lands



Service Layer Credits: Esri, HERE, DeLorme, MapmyIndia, ©  
OpenStreetMap contributors, and the GIS user community  
1 inch = 20 miles





# P12

Frank M. Ewing  
Tract 54

24.2 Acres


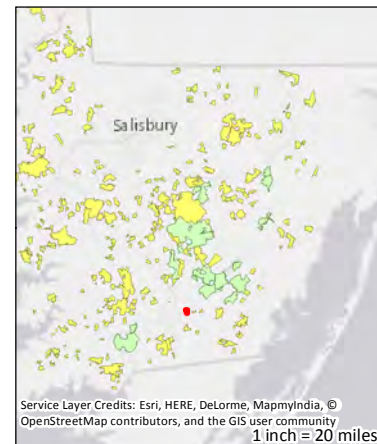
**Public Hunting**

0.9 mi boundary lines  
painted UNK  
from plat

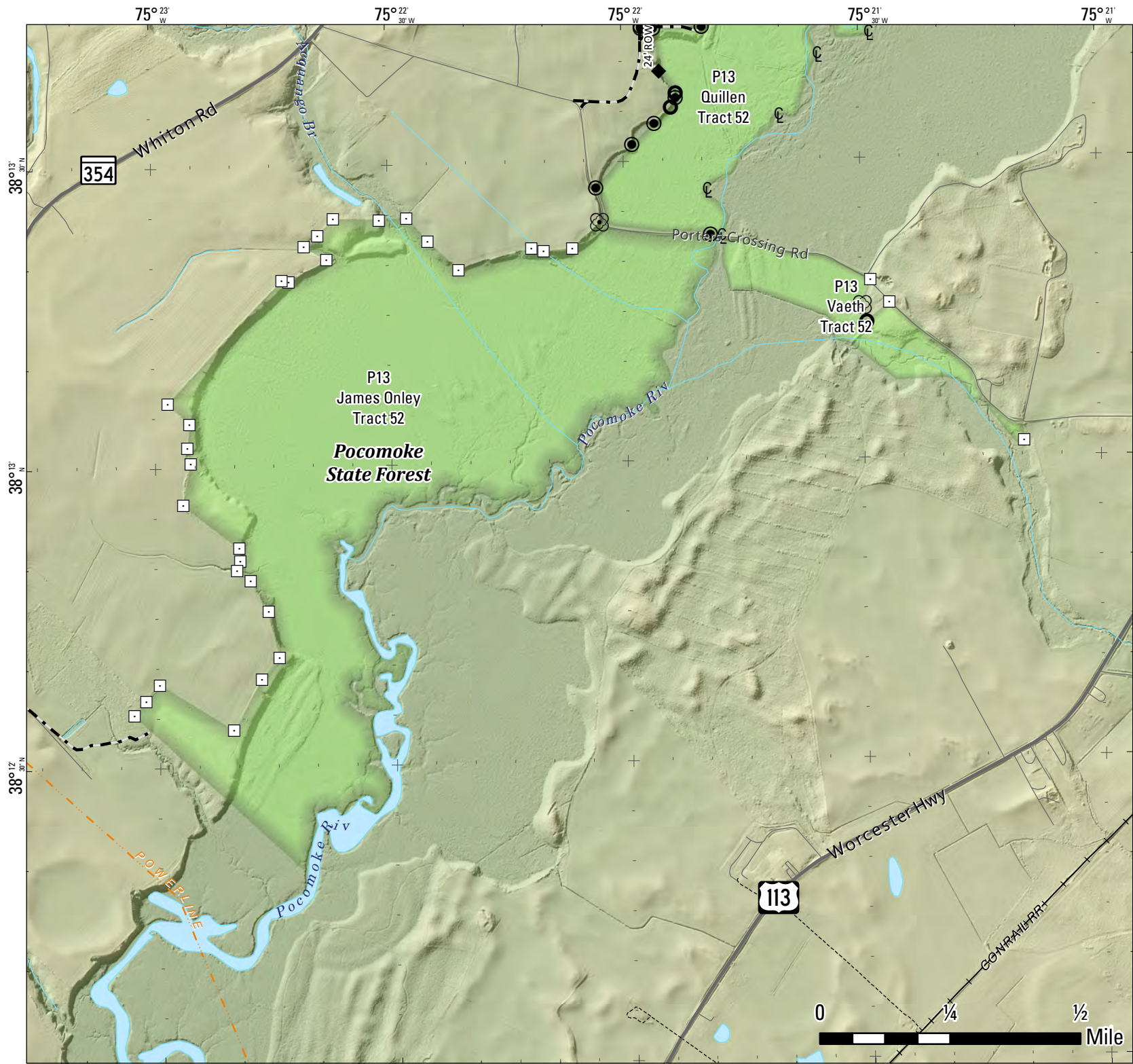
**1 inch = 1,320 feet**

**Legend**

- + Pocomoke SF Tracts
- + MD DNR Lands
- Chesapeake Forest Hunting**
- + Leased Hunting







# P13

## James Onley Tract 52


402.0 Acres

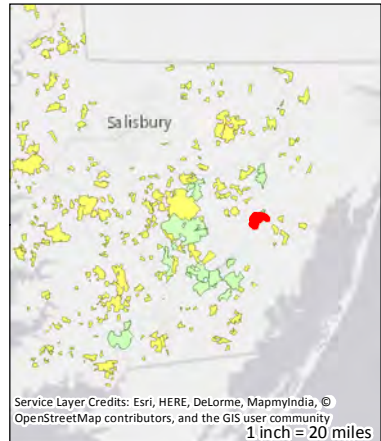
**Public Hunting**

7.5 mi boundary lines painted UNK from survey


**1 inch = 1,320 feet**

**Legend**

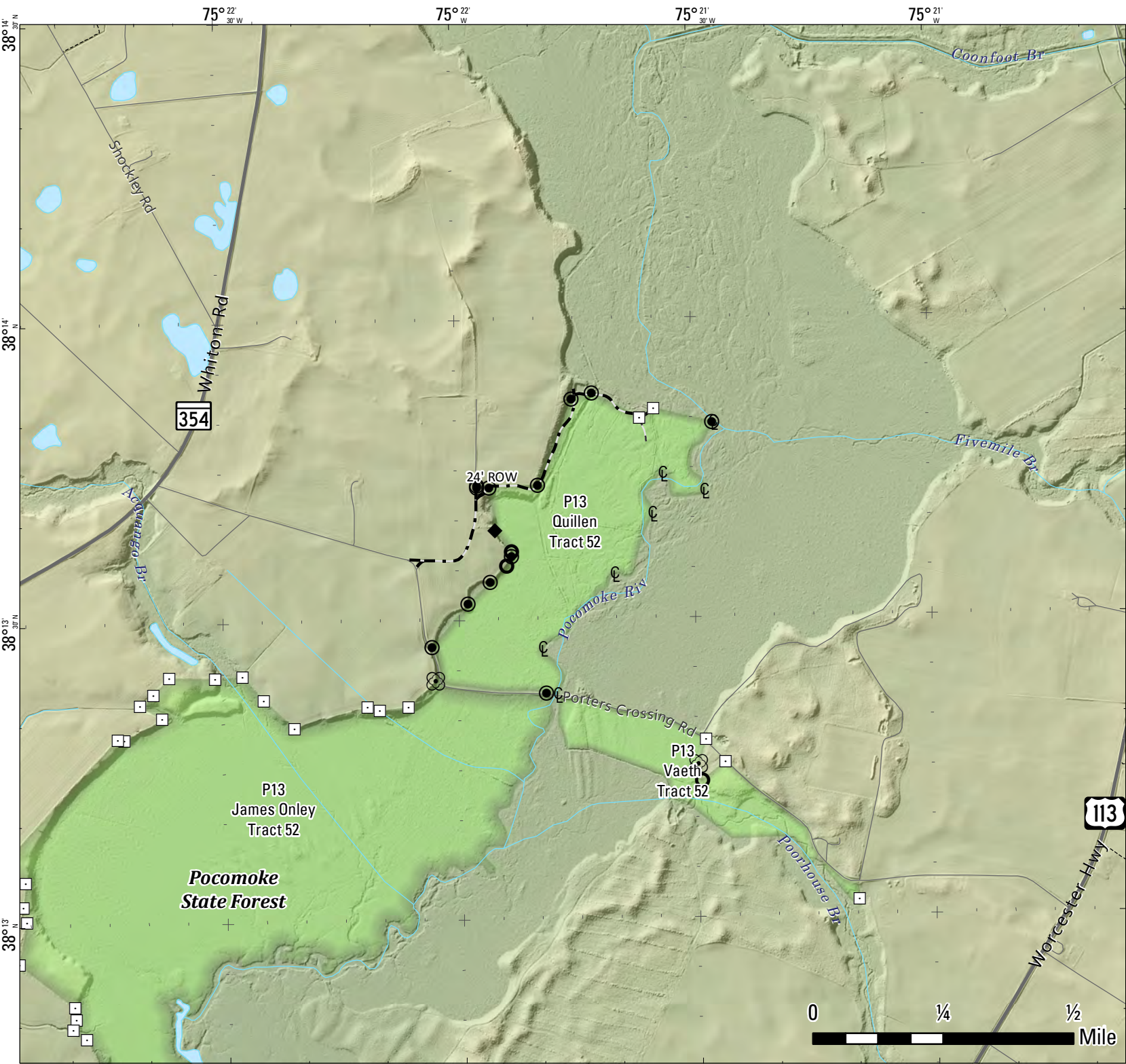
-  Pocumoke SF Tracts



Service Layer Credits: Esri, HERE, DeLorme, MapmyIndia, © OpenStreetMap contributors, and the GIS user community  
1 inch = 20 miles







# P13

Quillen  
Tract 52

90.3 Acres

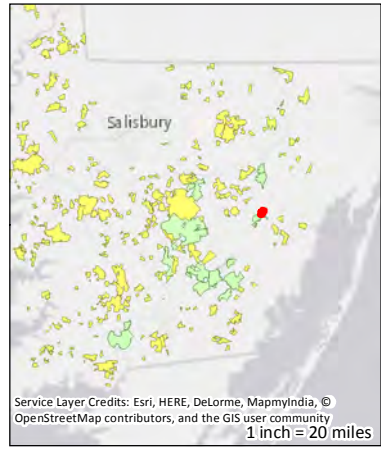
**Public Hunting**

2.1 mi boundary lines  
painted UNK  
from survey


**1 inch = 1,320 feet**

**Legend**

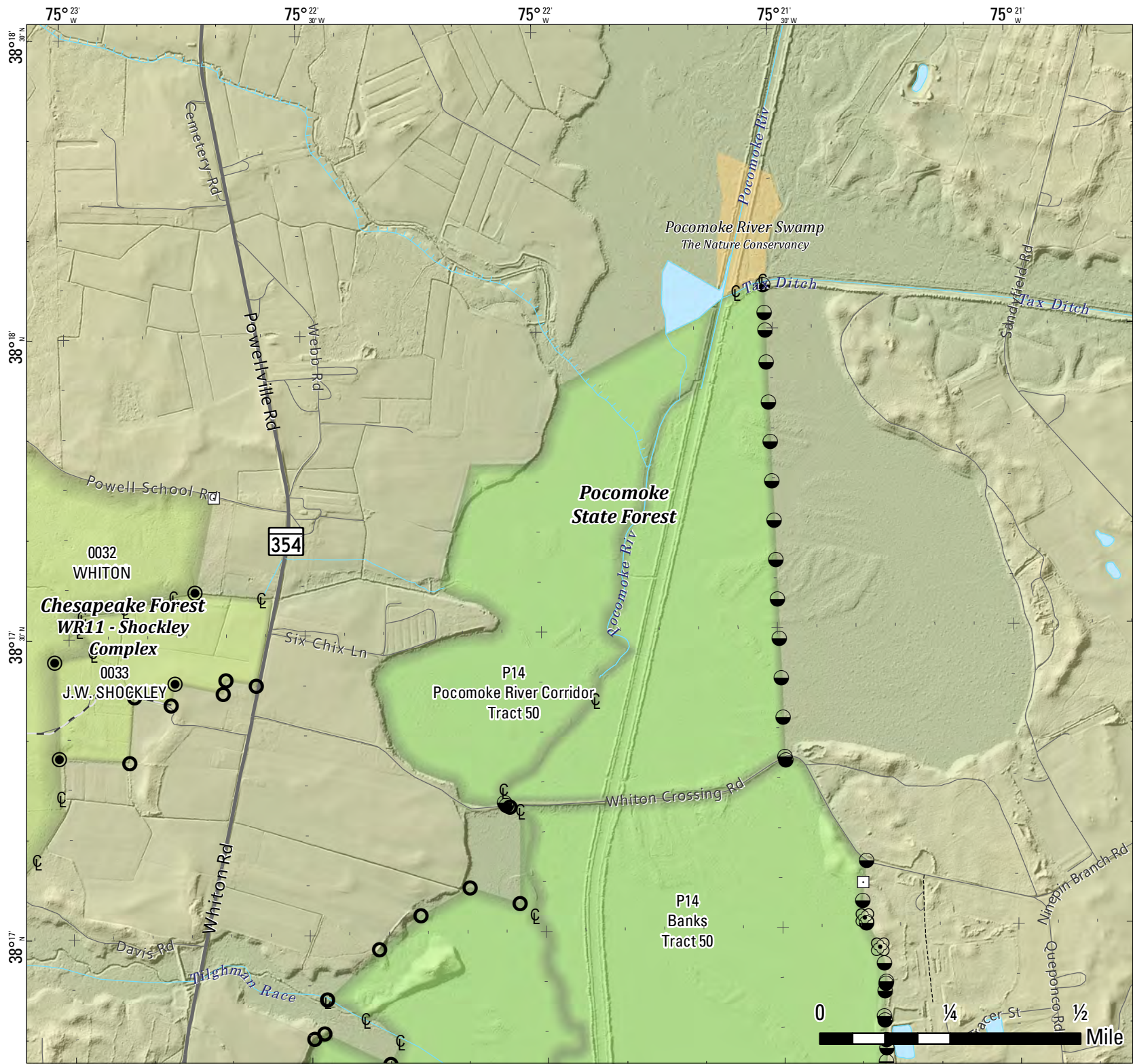
- + Pocomoke SF Tracts



Service Layer Credits: Esri, HERE, DeLorme, MapmyIndia, ©  
OpenStreetMap contributors, and the GIS user community  
1 inch = 20 miles







# P14

**Banks**  
Tract 50

974.1 Acres

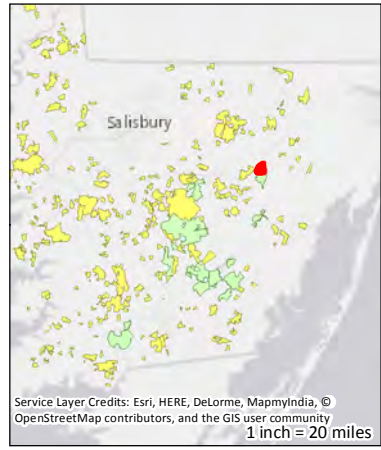
**Public Hunting**

8.8 mi boundary lines  
painted Incomplete  
from partial survey

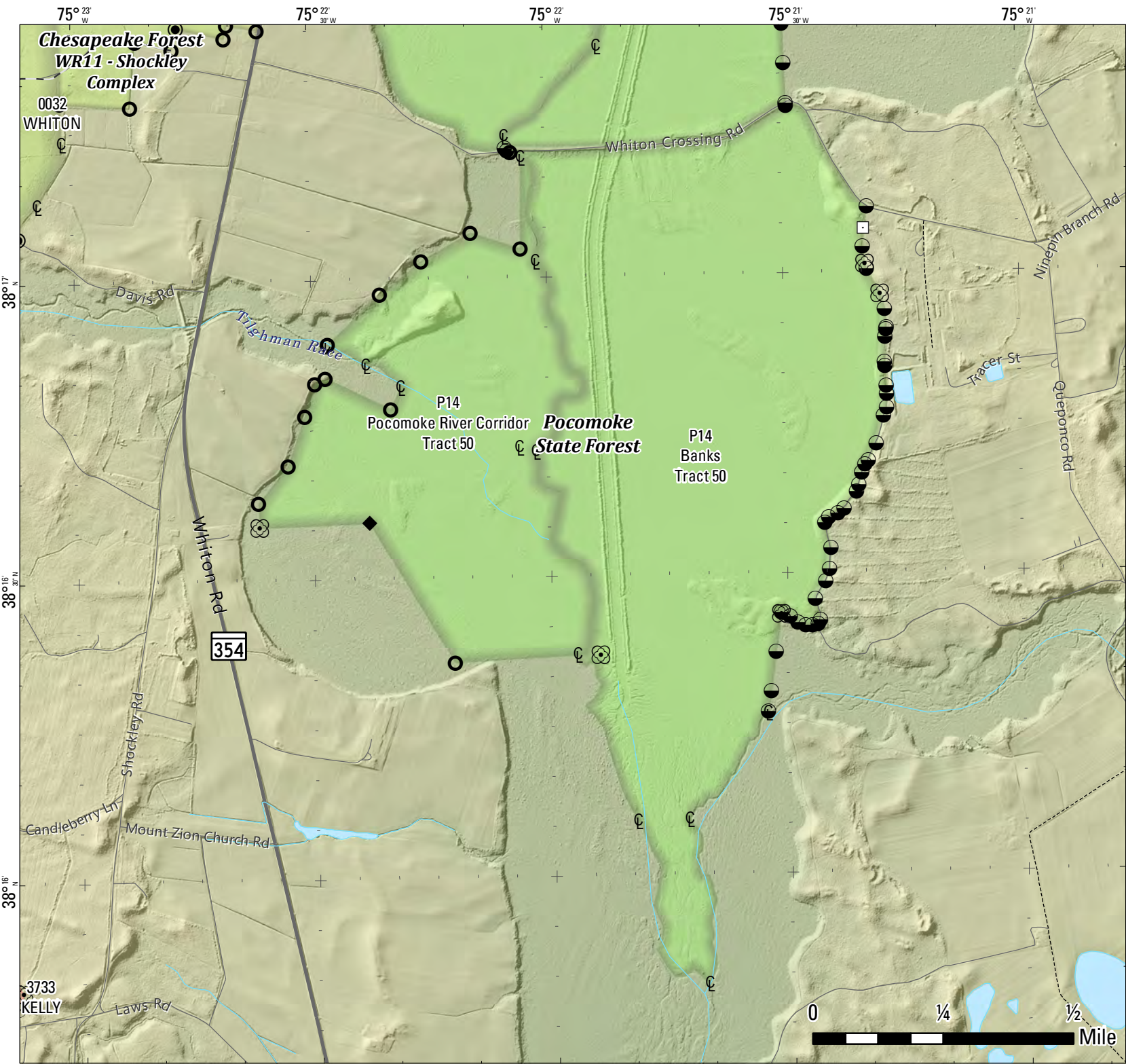
**1 inch = 1,320 feet**

**Legend**

- + Pocomoke SF Tracts
- + Chesapeake Forest Hunting
- + Public Hunting







# P14

**Banks**  
**Tract 50**

974.1 Acres

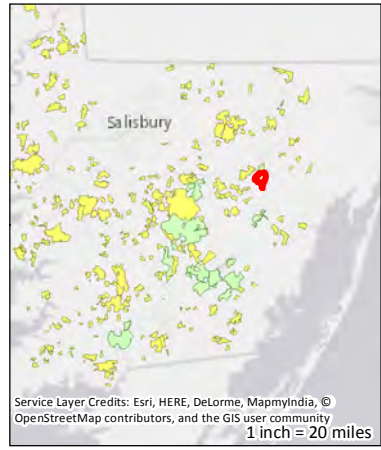
**Public Hunting**

8.8 mi boundary lines  
painted Incomplete  
from partial survey

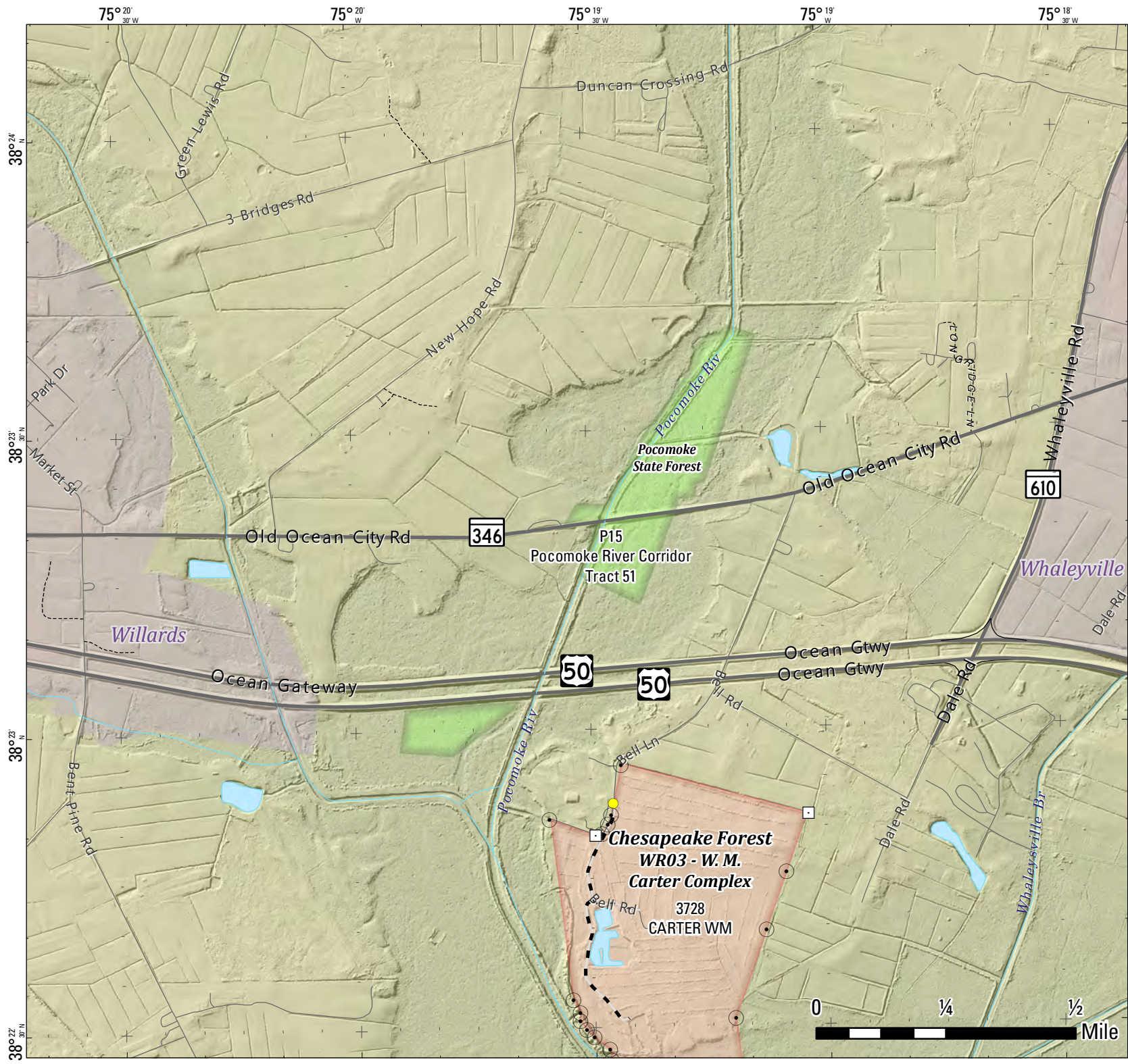
**1 inch = 1,320 feet**

**Legend**

- + Pocomoke SF Tracts
- + Chesapeake Forest Hunting Leased Hunting
- + Public Hunting







# P15

## Pocomoke River Corridor Tract 51

54.8 Acres

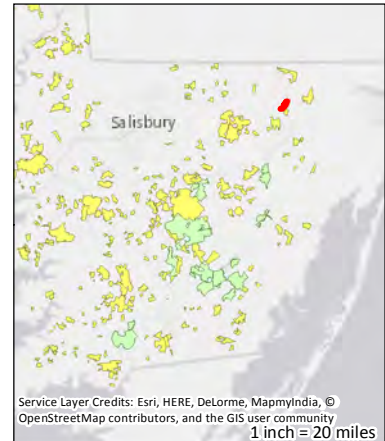
### Public Hunting

2.1 mi boundary lines  
painted UNK  
from UNK

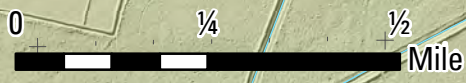
1 inch = 1,320 feet

**Legend**

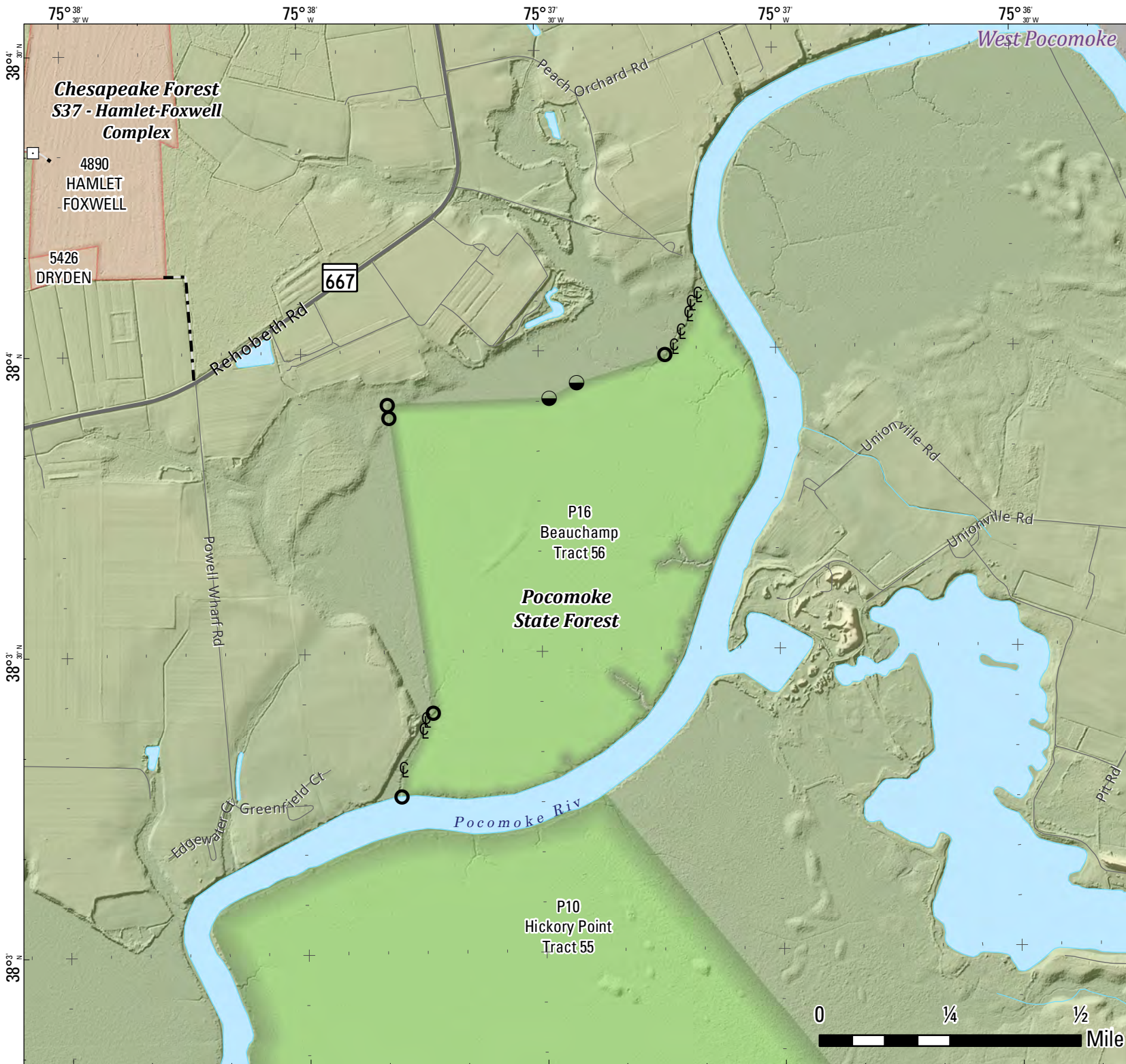
- + Pocomoke SF Tracts
- + Chesapeake Forest Hunting
- + Leased Hunting



Service Layer Credits: Esri, HERE, DeLorme, MapmyIndia, ©  
OpenStreetMap contributors, and the GIS user community  
1 inch = 20 miles







# P16

**Beauchamp  
Tract 56**

281.7 Acres

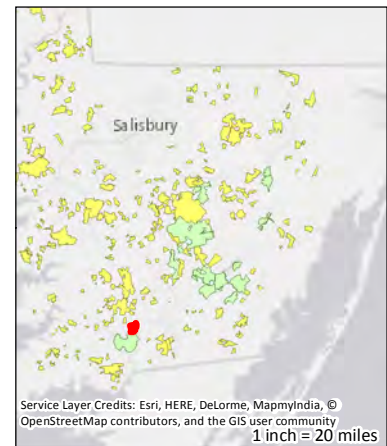
**Public Hunting**

3.6 mi boundary lines  
painted UNK  
from survey

**1 inch = 1,320 feet**

**Legend**

- + Pocomoke SF Tracts
- Chesapeake Forest Hunting**
- + Leased Hunting



Service Layer Credits: Esri, HERE, DeLorme, MapmyIndia, ©  
OpenStreetMap contributors, and the GIS user community  
1 inch = 20 miles

