










**Legend**

 Walton Lumber Tract 2	 Intermittent_blue_line_stream
 Tract_2_Stand_Boundary	 Open_water
 Stand_Number	 State_County_Roads
 Blue_line_Stream	

0 165 330 660 Feet

**Forest Management Map for Salem State Forest Walton Lumber Tract 2**

County: St. Mary's  
 Wooded area: 137  
 Scale: 1" = 330'  
 Prepared by: S. Wolfe  
 Date: 12/14/2015