




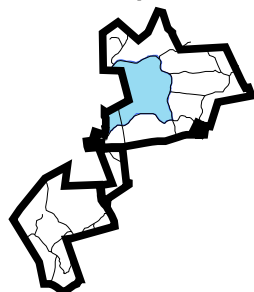




Legend

-  Doncaster_trails
-  Comp_3_Boundary
-  Comp_3_Stands
-  Perennial_Blue_line_stream
-  Intermittent_blue_line_stream

**Compartment Three
Vicinity
Map**



**Doncaster State Forest
Forest Management Map**

Compartment Three
Woodland Acres: 233.1
Scale: 1" = 660'
Prepared By: S. Wolfe
Date: 8/15/08

