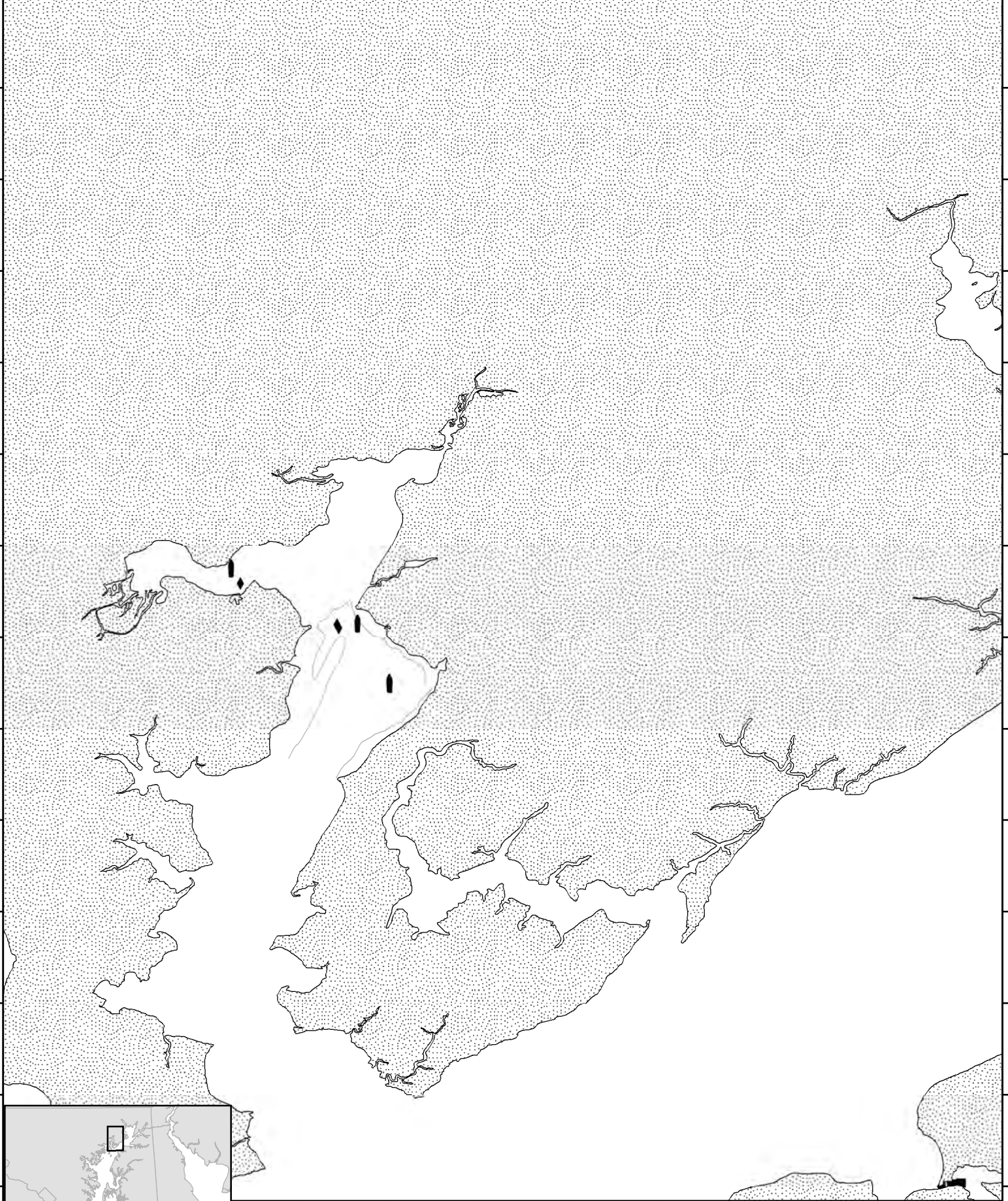


Chart 1

Bush River

76°18'W 76°16'W 76°14'W 76°12'W 76°10'W 76°8'W



Joins Chart 2



Joins Chart 5

Scale
1:100,000

Legend

- | | |
|--------------------|------------------|
| Natural Oyster Bar | Green Can |
| Depth Contour | Red Nun |
| Lighthouse | Green Day Marker |
| | Red Day Marker |

Chart 2

Susquehanna Flats

76°6'W

76°4'W

76°2'W

76°0'W

75°58'W

39°34'N

39°32'N

39°30'N

39°28'N

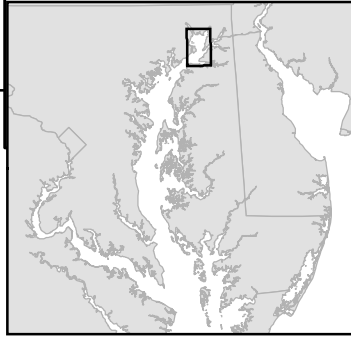
39°26'N

39°24'N

39°22'N

Joins Chart 1

Joins Chart 3



Scale
1:100,000

Legend

- | | |
|--------------------|------------------|
| Natural Oyster Bar | Green Can |
| Depth Contour | Red Nun |
| Lighthouse | Green Day Marker |
| | Red Day Marker |

Chart 3

Elk River

75°56'W

75°54'W

75°52'W

75°50'W

75°48'W

39°34'N

39°32'N

39°30'N

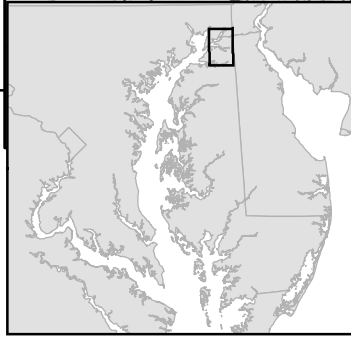

39°28'N

39°26'N

39°24'N

39°22'N

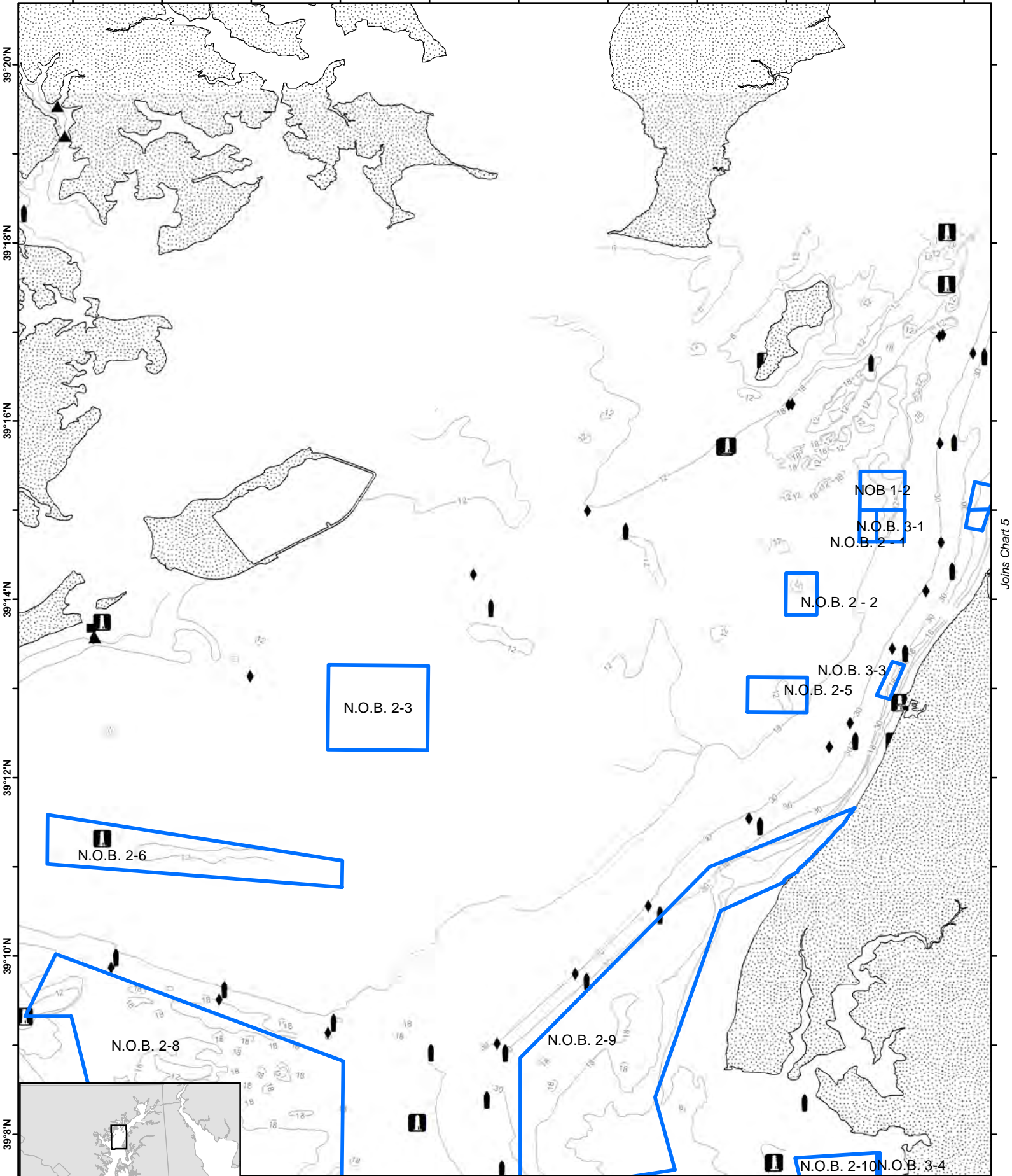
Joins Chart 2



Scale
1:100,000

Legend

- | | |
|--------------------------------------------------------------------------------------------------------|--------------------------------------------------------------------------------------------------------|
|  Natural Oyster Bar |  Green Can |
|  Depth Contour |  Red Nun |
|  Lighthouse |  Green Day Marker |
| |  Red Day Marker |



Joins Chart 5

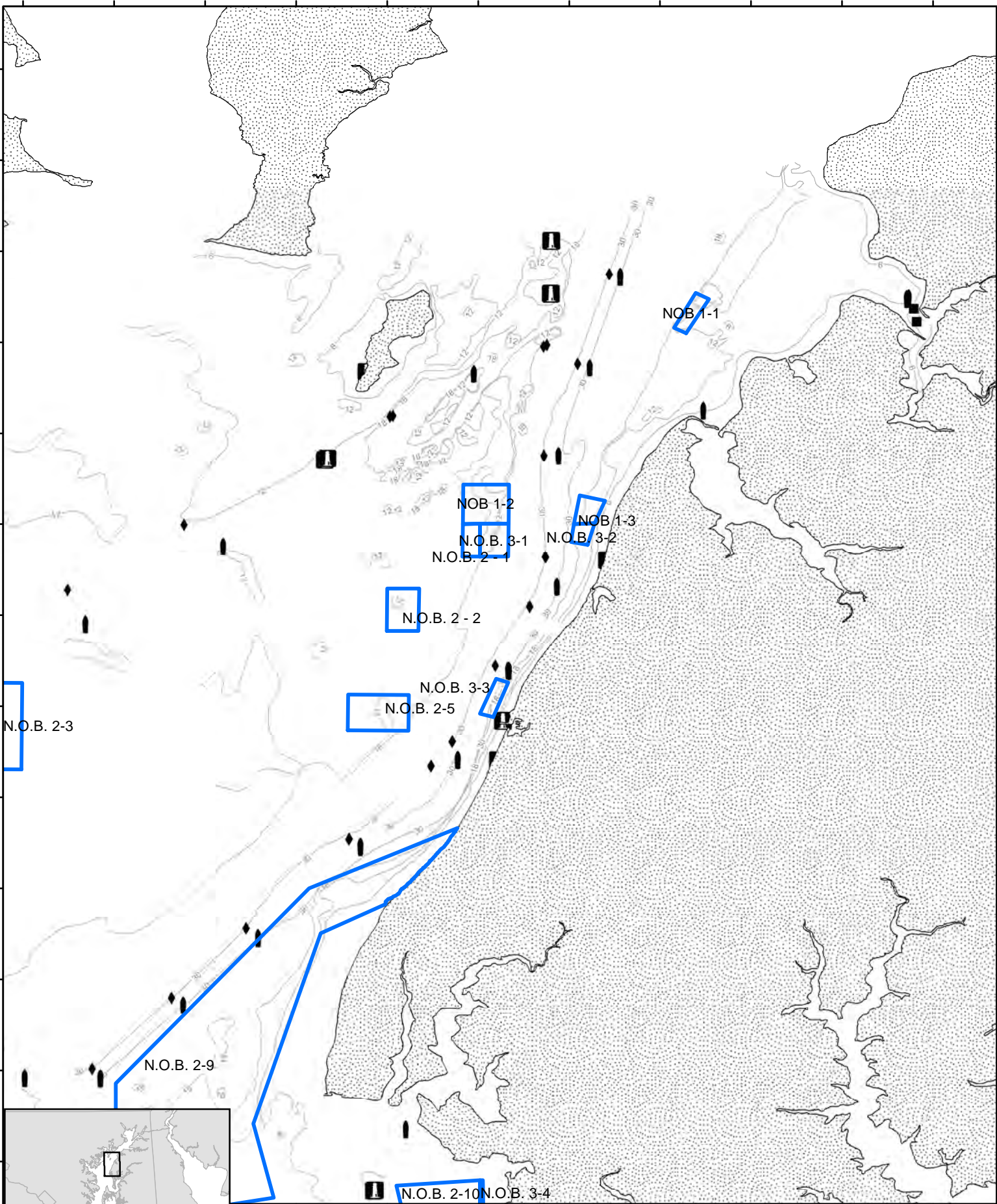
Joins Charts 6 & 7



Scale
1:100,000

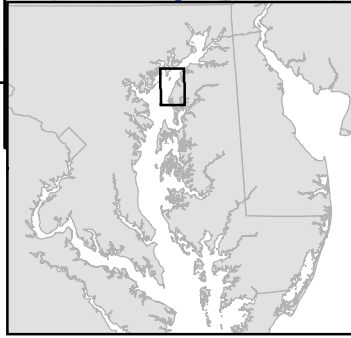
Legend

Natural Oyster Bar	Green Can
Depth Contour	Red Nun
Lighthouse	Green Day Marker
	Red Day Marker



Joins Chart 4

Joins Chart 7



Scale
1:100,000

Legend

Natural Oyster Bar	Green Can
Depth Contour	Red Nun
Lighthouse	Green Day Marker
	Red Day Marker

Chart 6

Upper Anne Arundel Shore and Magothy River

76°30'W

76°28'W

76°26'W

76°24'W

76°22'W

39°12'N

39°10'N

39°8'N

39°6'N

39°4'N

39°2'N

N.O.B. 2-3

N.O.B. 2-6

N.O.B. 2-8

N.O.B. 4-2

N.O.B. 4-1

N.O.B. 4-3

N.O.B. 4-7

Joins Chart 7

Joins Charts 9 & 10



Scale
1:100,000

Legend

Natural Oyster Bar	Green Can
Depth Contour	Red Nun
Lighthouse	Green Day Marker
	Red Day Marker

Chart 7

Lower Chester River

76°20'W

76°18'W

76°16'W

76°14'W

76°12'W

39°10'N

39°8'N

39°6'N

39°4'N

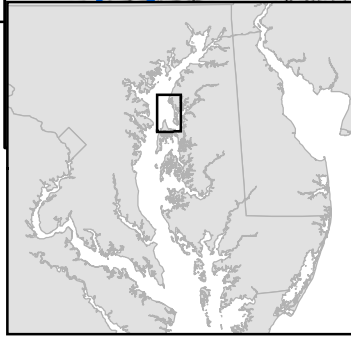
39°2'N

39°0'N

Joins Chart 6

Joins Chart 8

39°0'N



Scale
1:100,000

Joins Chart 10

Legend	
Natural Oyster Bar	Green Can
Depth Contour	Red Nun
Lighthouse	Green Day Marker
	Red Day Marker

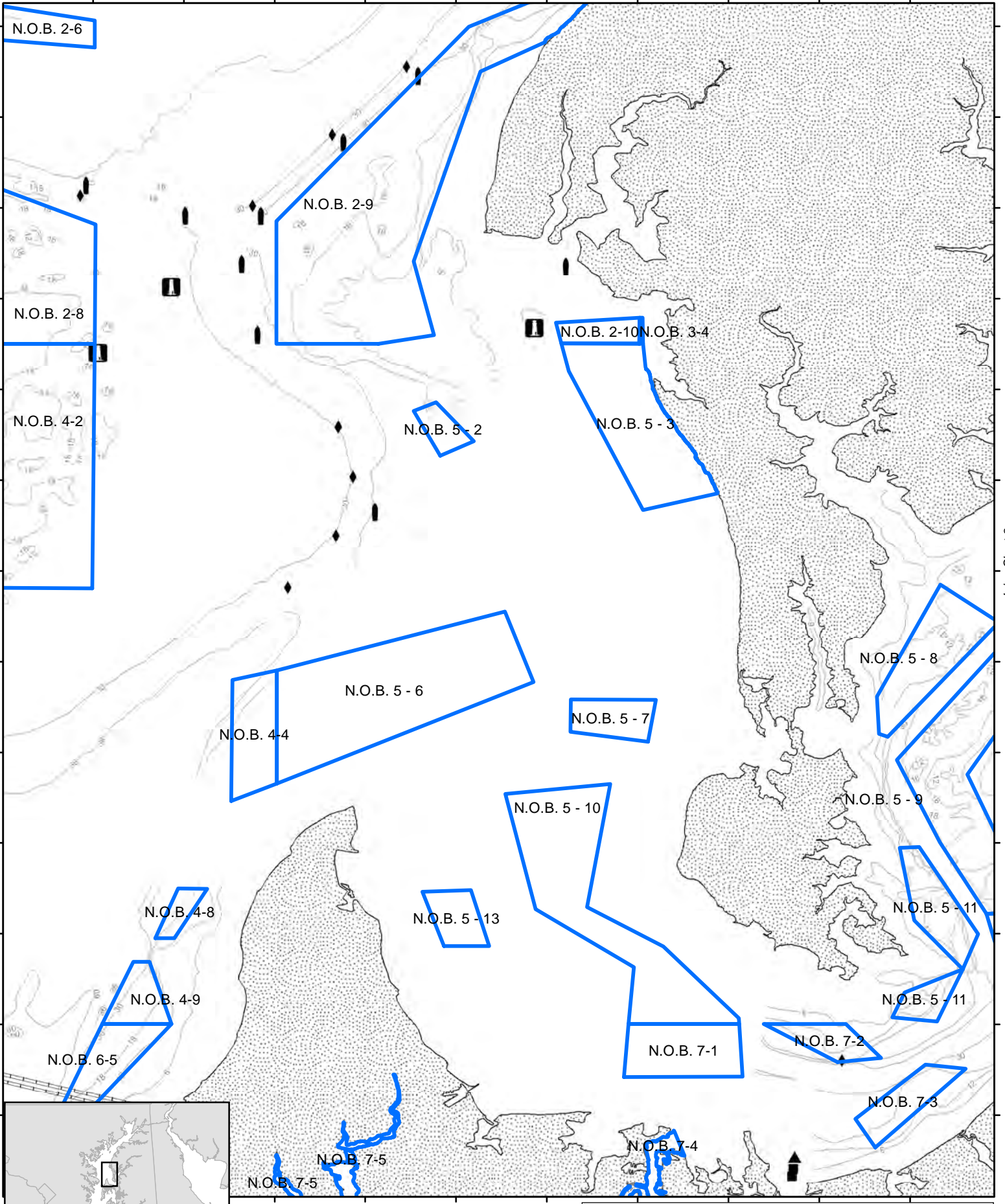
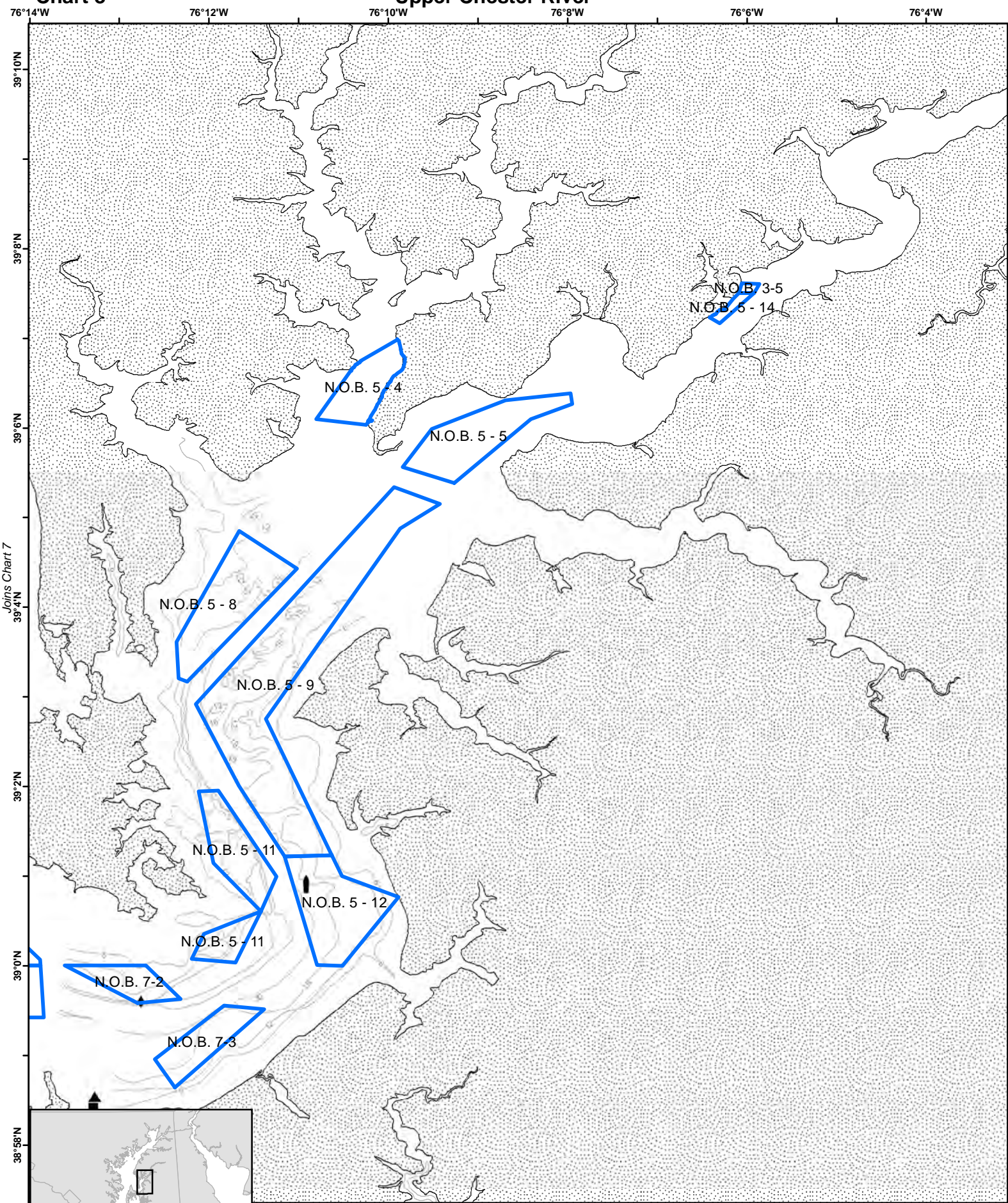
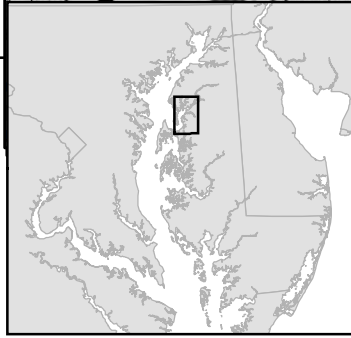


Chart 8

Upper Chester River



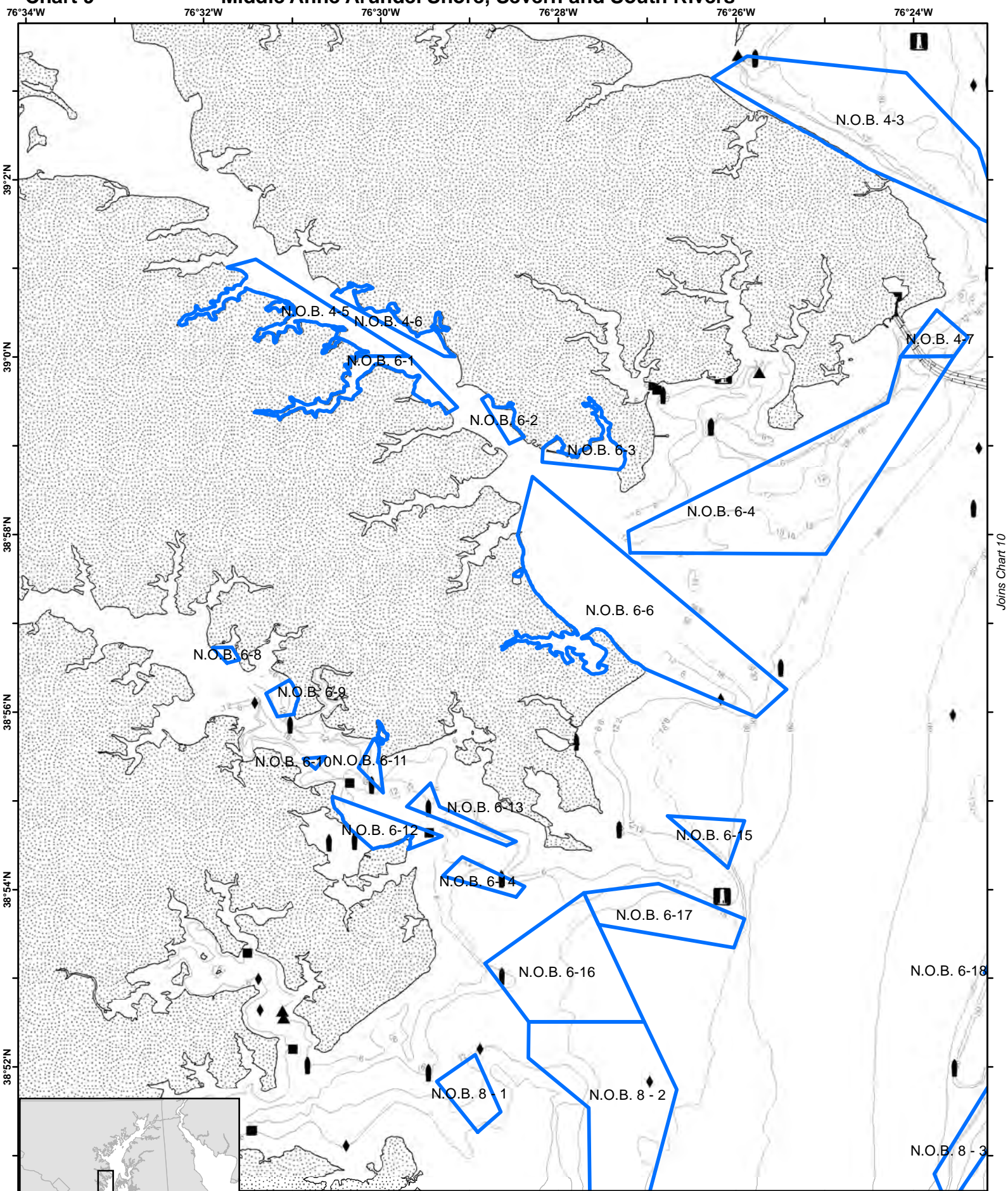
Joins Chart 7



Scale
1:100,000

Legend

Natural Oyster Bar	Green Can
Depth Contour	Red Nun
Lighthouse	Green Day Marker
	Red Day Marker



39°2'N

39°0'N

38°58'N

38°56'N

38°54'N

38°52'N

76°32'W

76°30'W

76°28'W

76°26'W

76°24'W

Joins Chart 10

Joins Chart 13

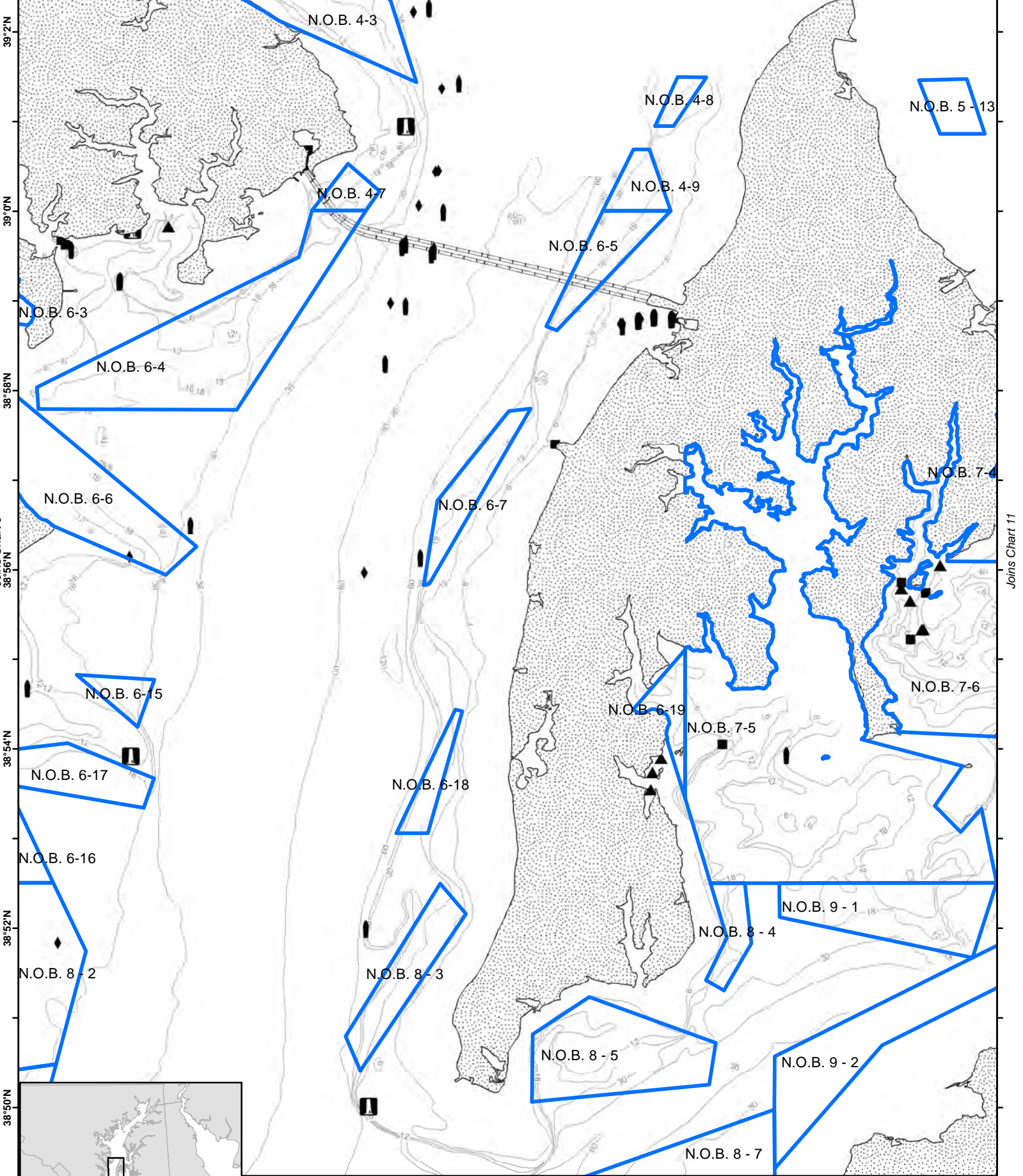


Scale
1:100,000

Legend

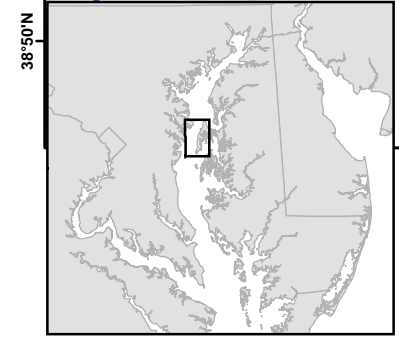
Natural Oyster Bar	Green Can
Depth Contour	Red Nun
Lighthouse	Green Day Marker
	Red Day Marker

76°26'W 76°24'W 76°22'W 76°20'W 76°18'W



Joins Chart 9

Joins Chart 11

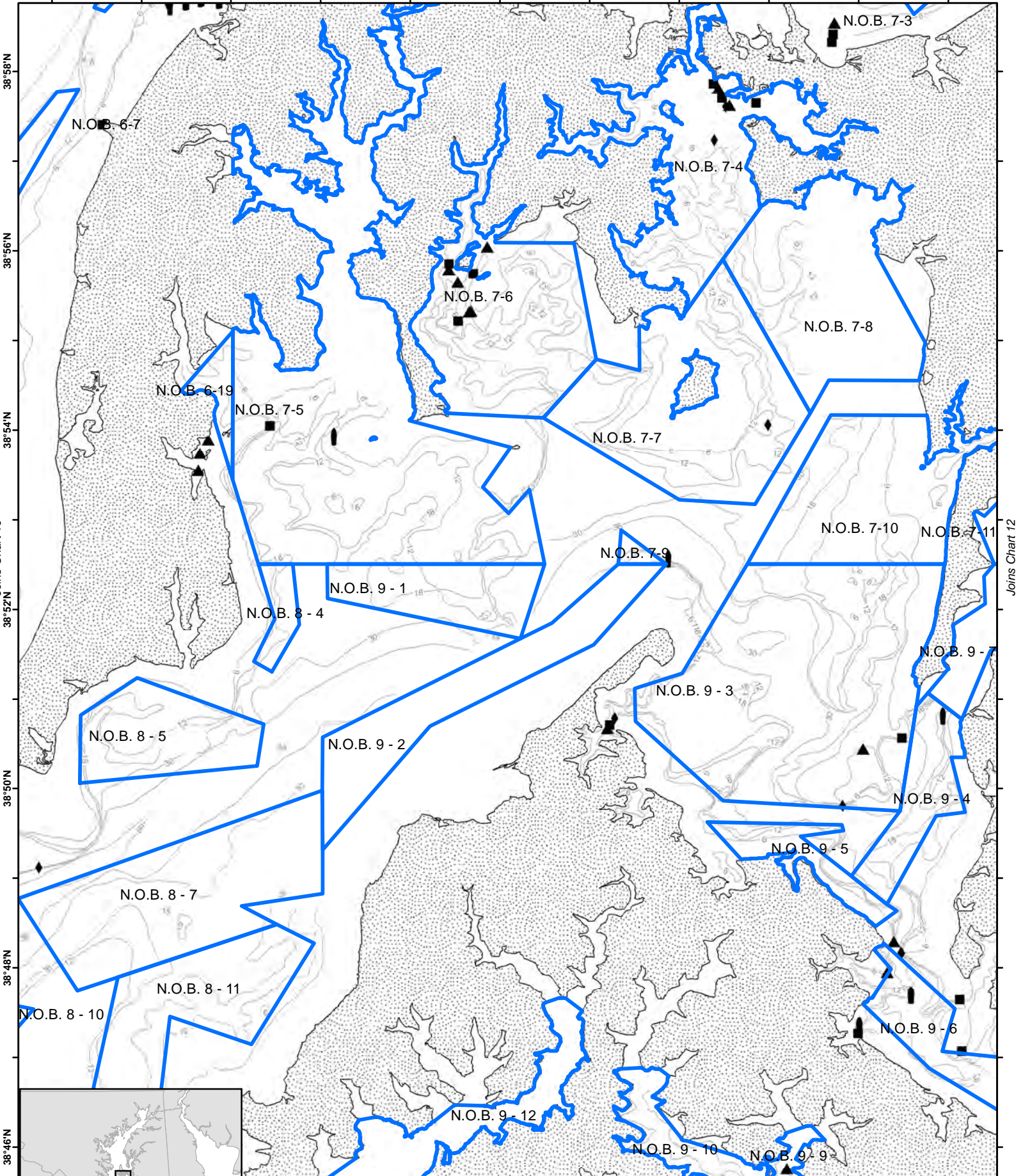


Scale 1:100,000

Joins Chart 14

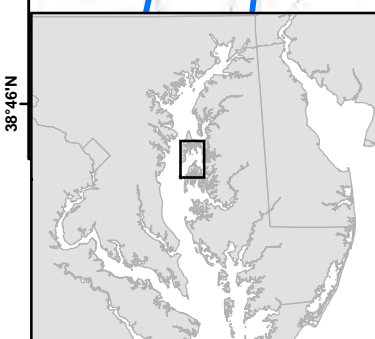
Legend

Natural Oyster Bar	Green Can
Depth Contour	Red Nun
Lighthouse	Green Day Marker
	Red Day Marker



Joins Chart 10

Joins Chart 12



Scale
1:100,000

Joins Chart 15

Legend

Natural Oyster Bar	Green Can
Depth Contour	Red Nun
Lighthouse	Green Day Marker
	Red Day Marker

Chart 12

Miles and Wye Rivers

76°16'W

76°14'W

76°12'W

76°10'W

76°8'W

38°56'N

38°54'N

38°52'N

38°50'N

38°48'N

38°46'N

Joins Chart 11

Joins Charts 15 & 16



Scale
1:100,000

Legend	
Natural Oyster Bar	Green Can
Depth Contour	Red Nun
Lighthouse	Green Day Marker
	Red Day Marker

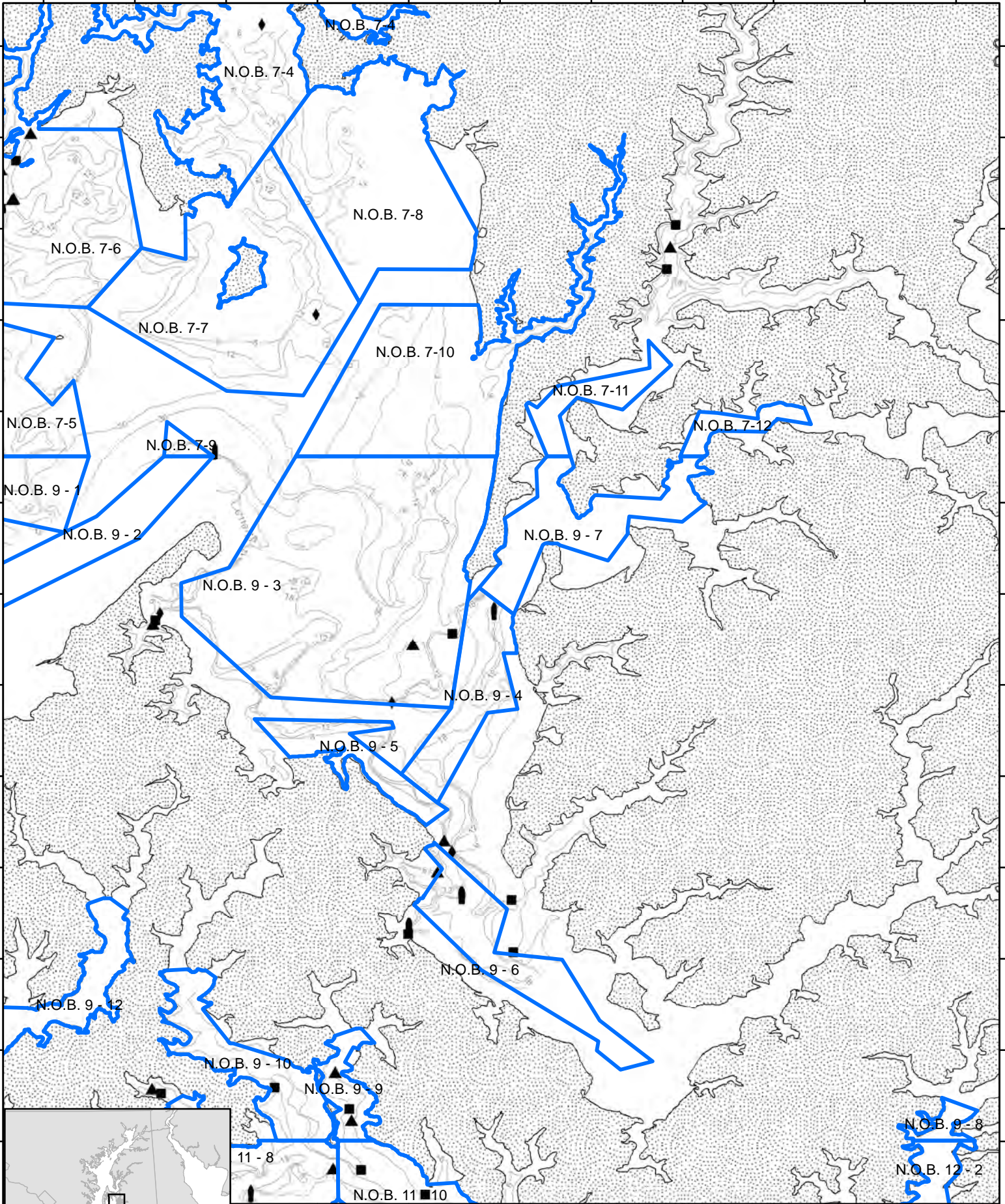


Chart 13

Lower Anne Arundel Shore, Rhode and West Rivers

Joins Chart 9

76°34'W

76°32'W

76°30'W

76°28'W

76°26'W

38°54'N

38°52'N

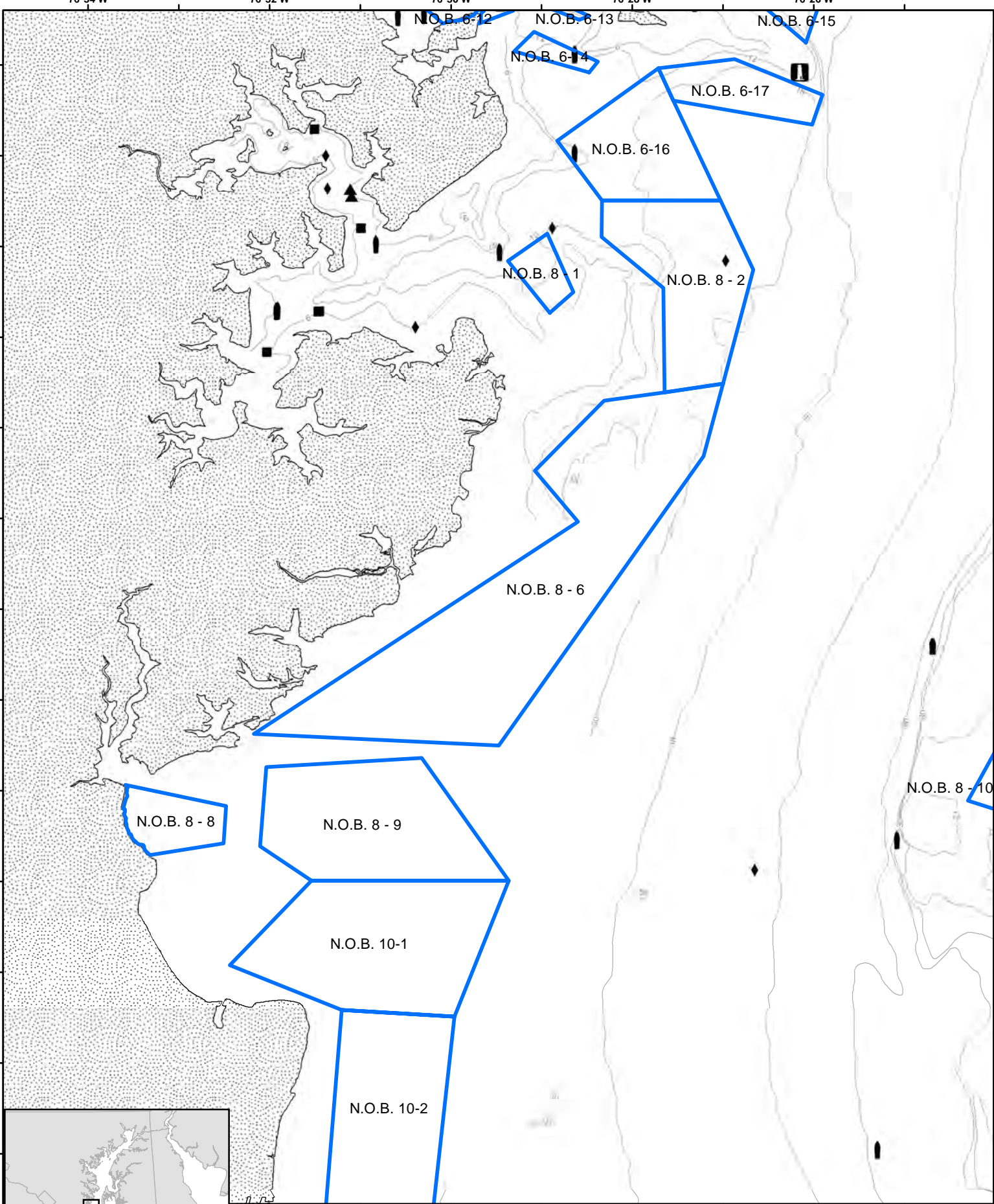
38°50'N

38°48'N

38°46'N

38°44'N

38°42'N



Joins Charts 10 & 14

Joins Chart 17



Scale
1:100,000

Legend	
Natural Oyster Bar	Green Can
Depth Contour	Red Nun
Lighthouse	Green Day Marker
	Red Day Marker

76°28'W

76°26'W

76°24'W

76°22'W

76°20'W

76°18'W

38°48'N

38°46'N

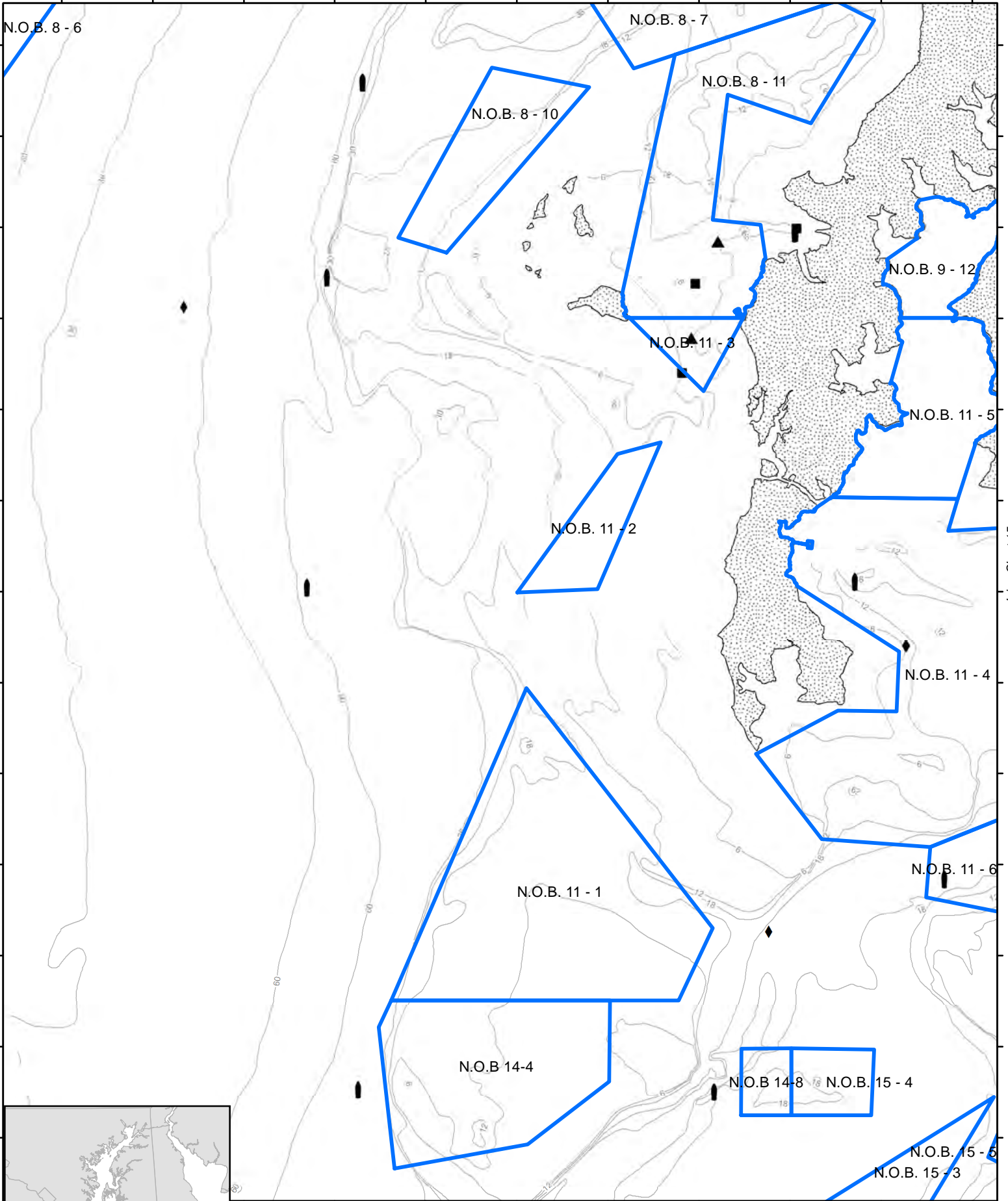
38°44'N

38°42'N

38°40'N

38°38'N

38°36'N



Joins Charts 13 & 17

Joins Chart 15

Joins Charts 23 & 24



Scale
1:100,000

Legend

Natural Oyster Bar	Green Can
Depth Contour	Red Nun
Lighthouse	Green Day Marker
	Red Day Marker

Chart 15

Broad and Harris Creeks

Joins Charts 11 & 12

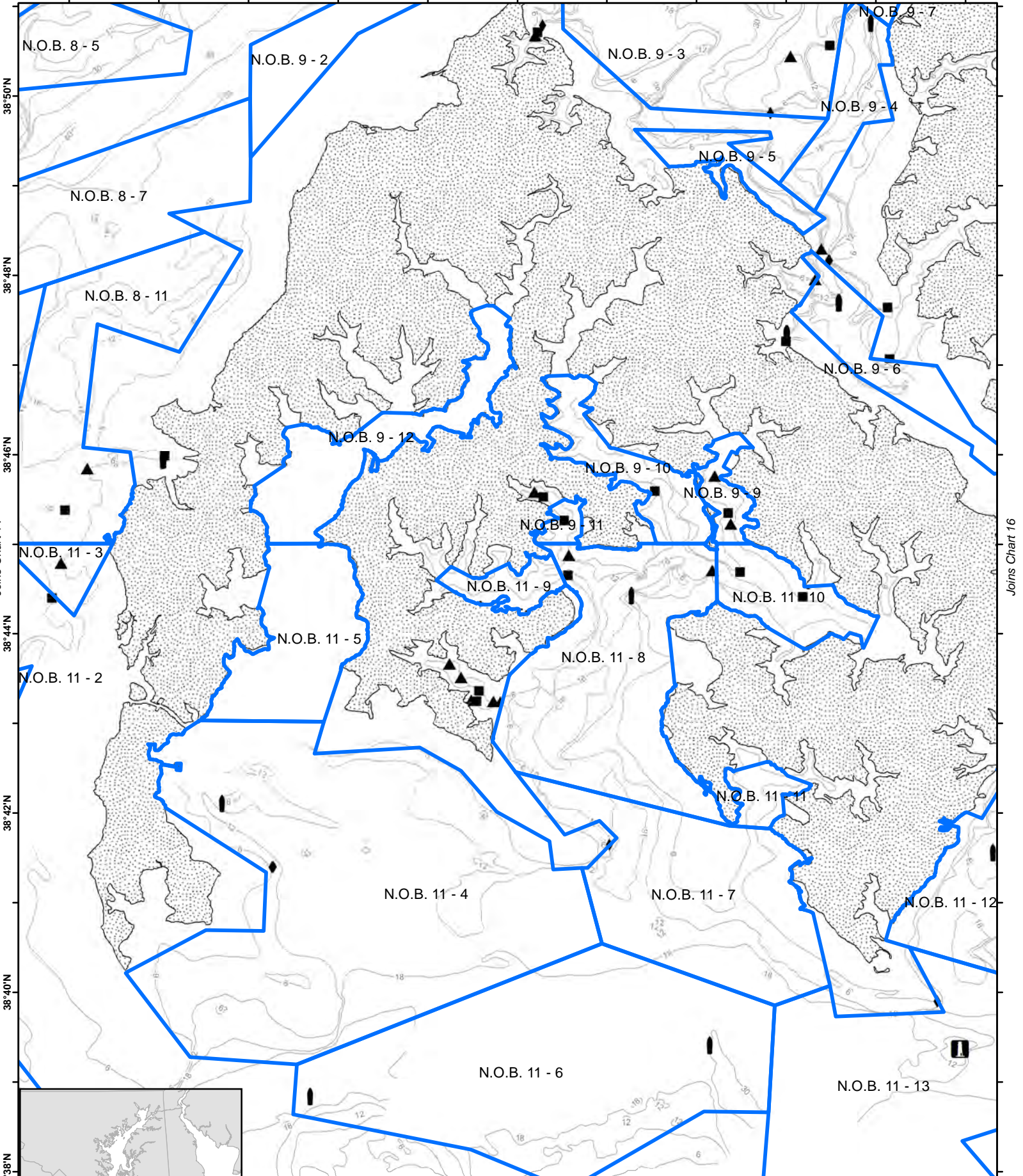
76°20'W

76°18'W

76°16'W

76°14'W

76°12'W



Joins Chart 14

Joins Chart 16

38°50'N

38°48'N

38°46'N

38°44'N

38°42'N

38°40'N

38°38'N

38°38'N

Joins Chart 19



Scale
1:100,000

Legend

Natural Oyster Bar	Green Can
Depth Contour	Red Nun
Lighthouse	Green Day Marker
	Red Day Marker

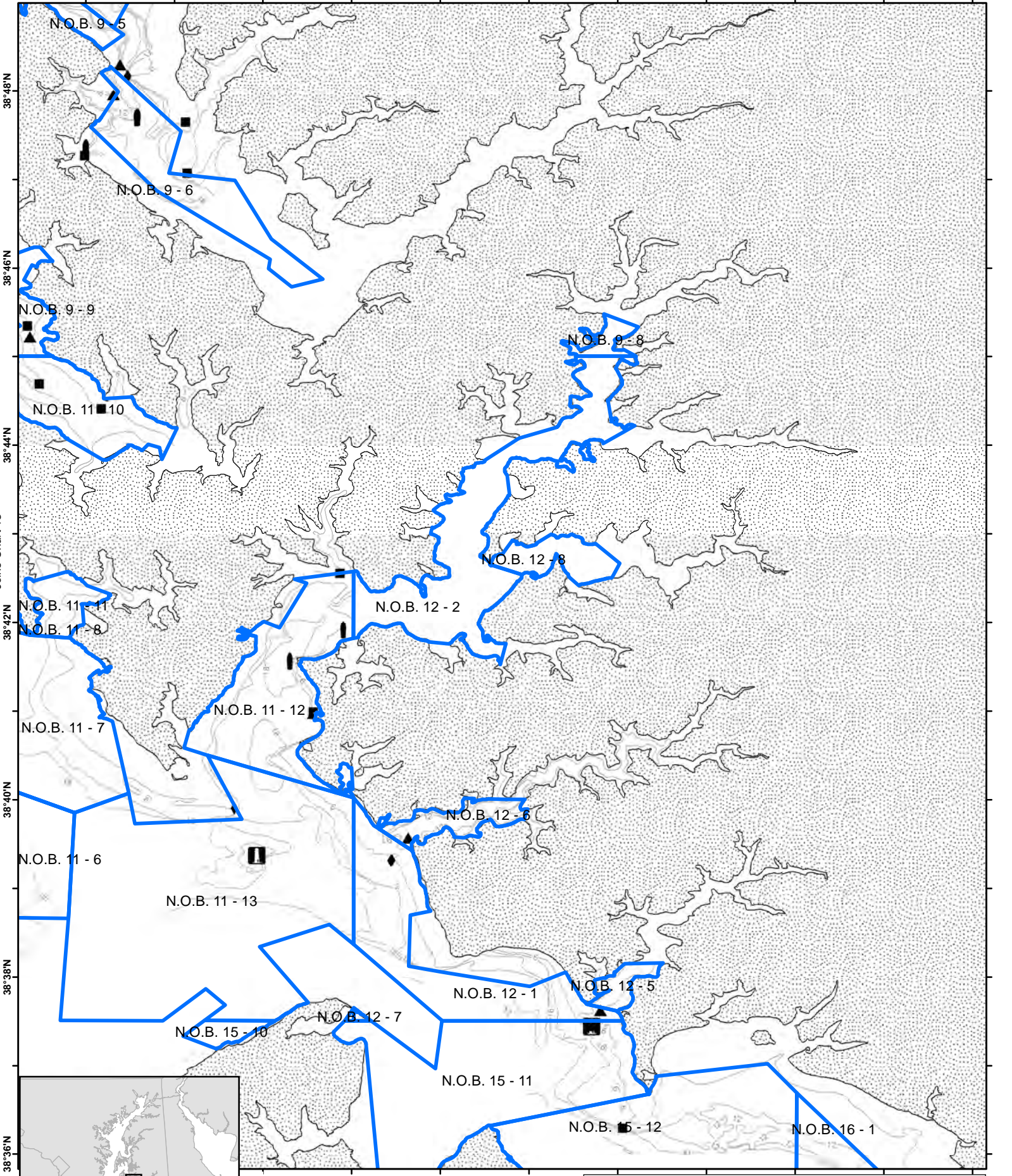
76°12'W

76°10'W

76°8'W

76°6'W

76°4'W



Joins Chart 15

Joins Chart 20



Scale
1:100,000

Legend

Natural Oyster Bar	Green Can
Depth Contour	Red Nun
Lighthouse	Green Day Marker
	Red Day Marker

76°34'W

76°32'W

76°30'W

76°28'W

76°26'W

38°44'N

38°42'N

38°40'N

38°38'N

38°36'N

38°34'N

38°32'N

N.O.B. 10-1

N.O.B. 10-2

N.O.B. 10-3

N.O.B. 14-3

N.O.B. 14-2

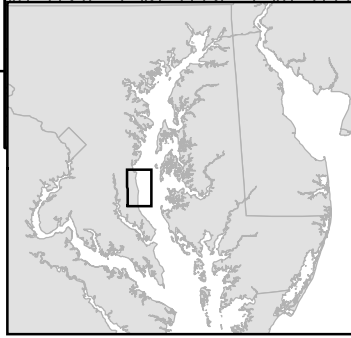
N.O.B. 14-1

20

60

Joins Chart 14

Joins Chart 23



Scale
1:100,000

Legend








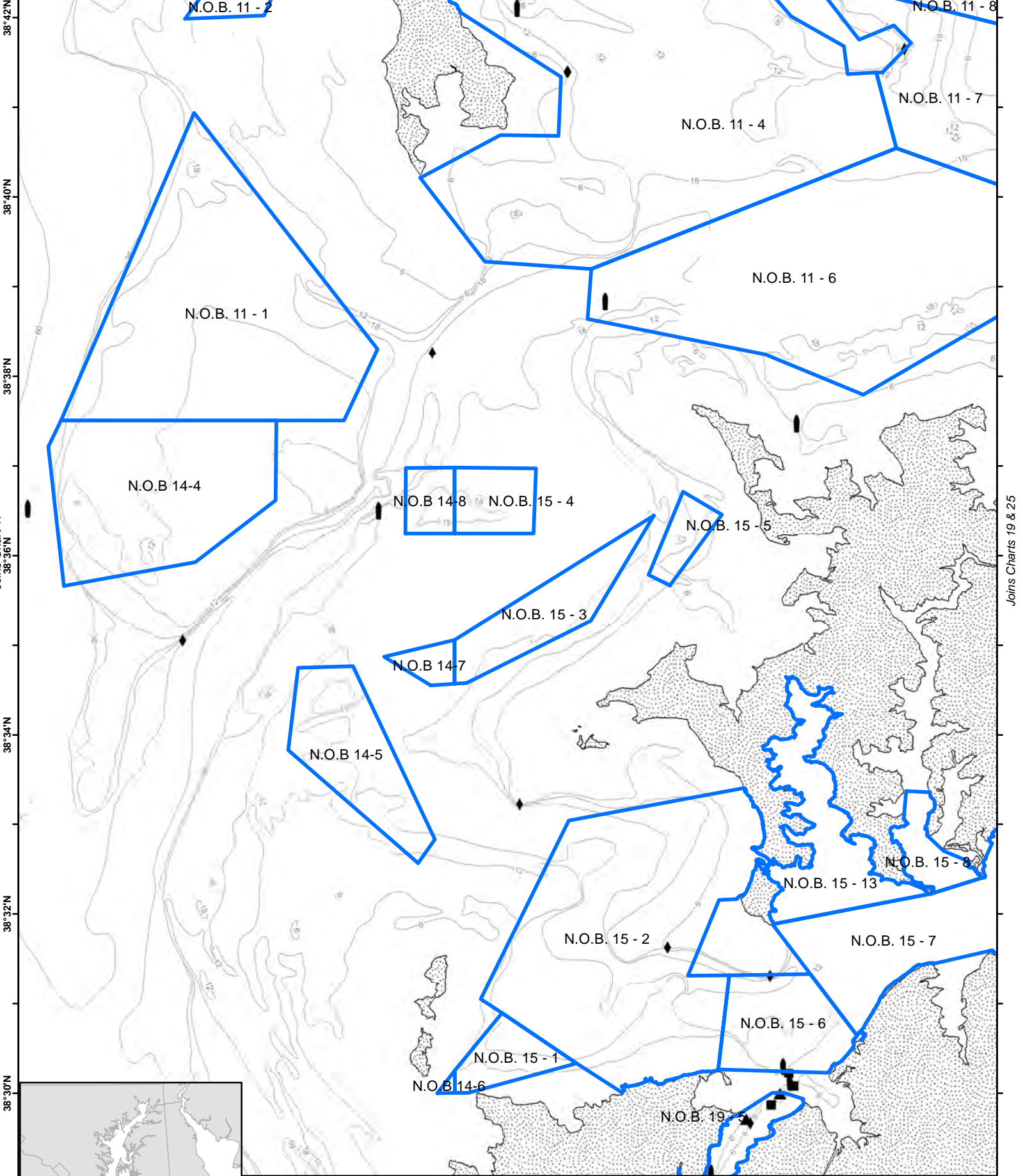
 Natural Oyster Bar	 Green Can
 Depth Contour	 Red Nun
 Lighthouse	 Green Day Marker
	 Red Day Marker

Chart 18

Trippe Bay

Joins Charts 14 & 15

76°24'W 76°22'W 76°20'W 76°18'W 76°16'W 76°14'W



Joins Chart 17

Joins Charts 19 & 25

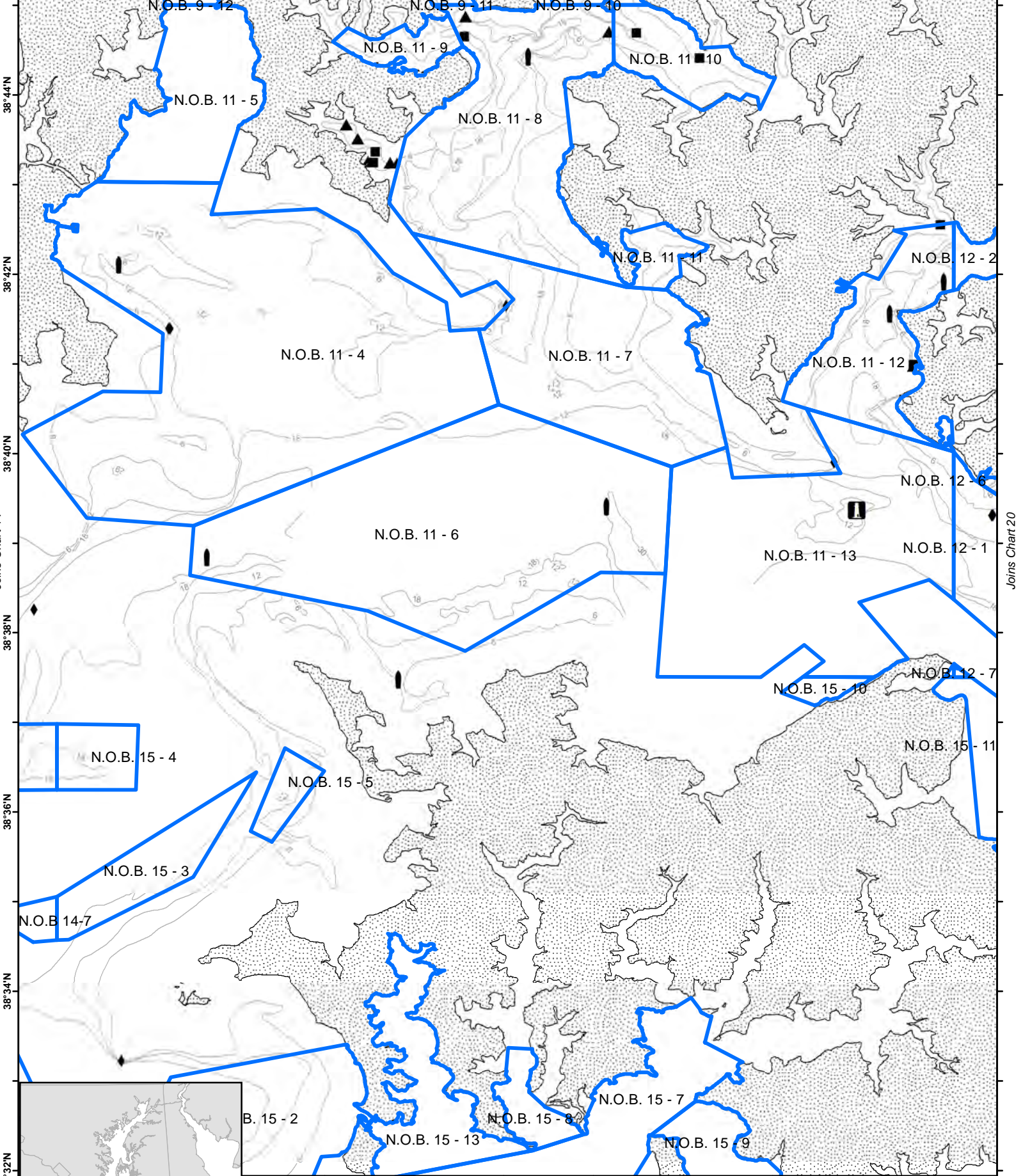


Scale
1:100,000

Joins Chart 24

Legend	
Natural Oyster Bar	Green Can
Depth Contour	Red Nun
Lighthouse	Green Day Marker
	Red Day Marker

76°20'W 76°18'W 76°16'W 76°14'W 76°12'W 76°10'W



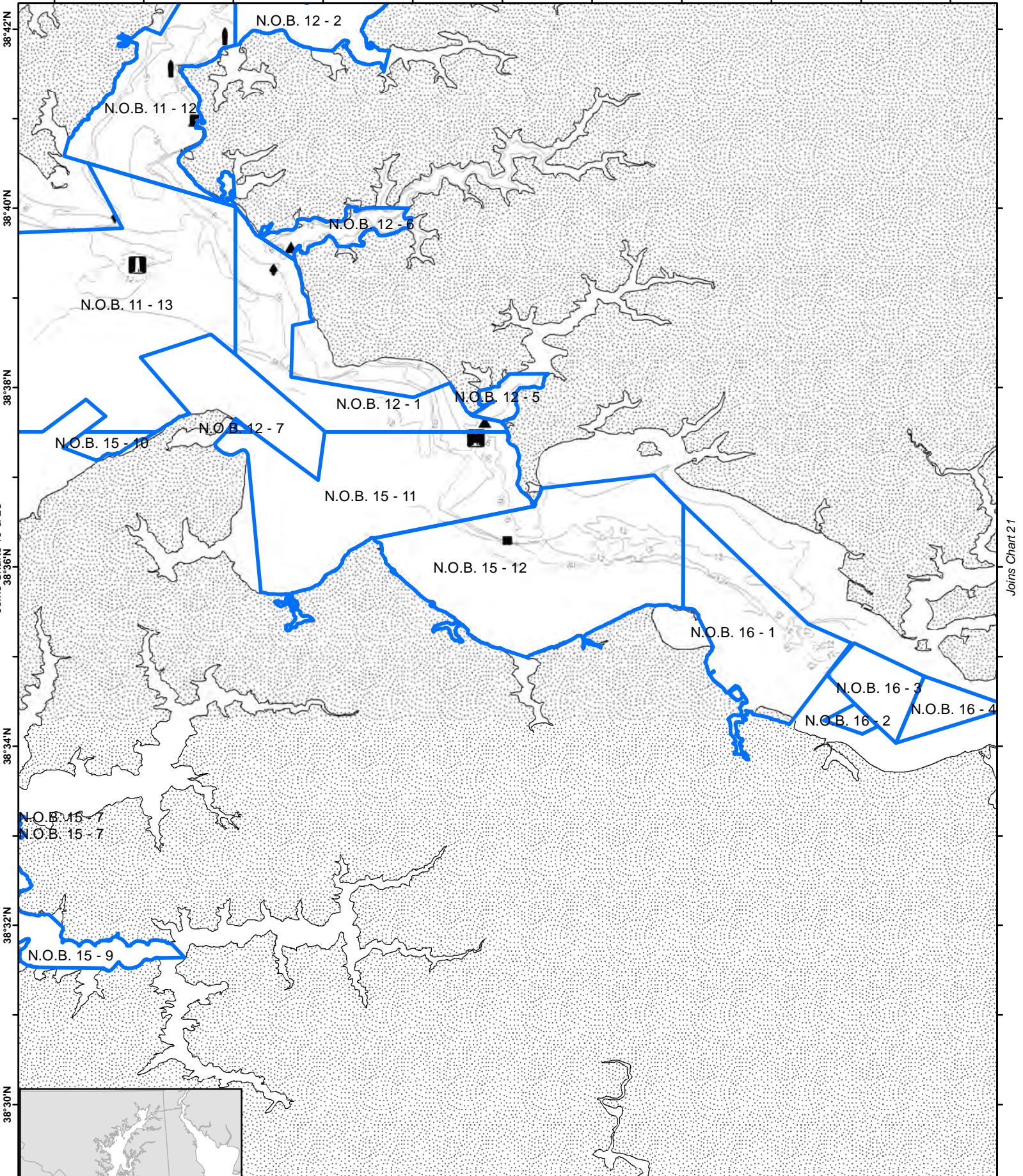
Scale
1:100,000

Joins Chart 25

Legend

Natural Oyster Bar	Green Can
Depth Contour	Red Nun
Lighthouse	Green Day Marker
	Red Day Marker

76°12'W 76°10'W 76°8'W 76°6'W 76°4'W 76°2'W



Joins Charts 19 & 25

Joins Chart 21



Scale
1:100,000

Legend

Natural Oyster Bar	Green Can
Depth Contour	Red Nun
Lighthouse	Green Day Marker
	Red Day Marker

Chart 21

Upper Choptank River

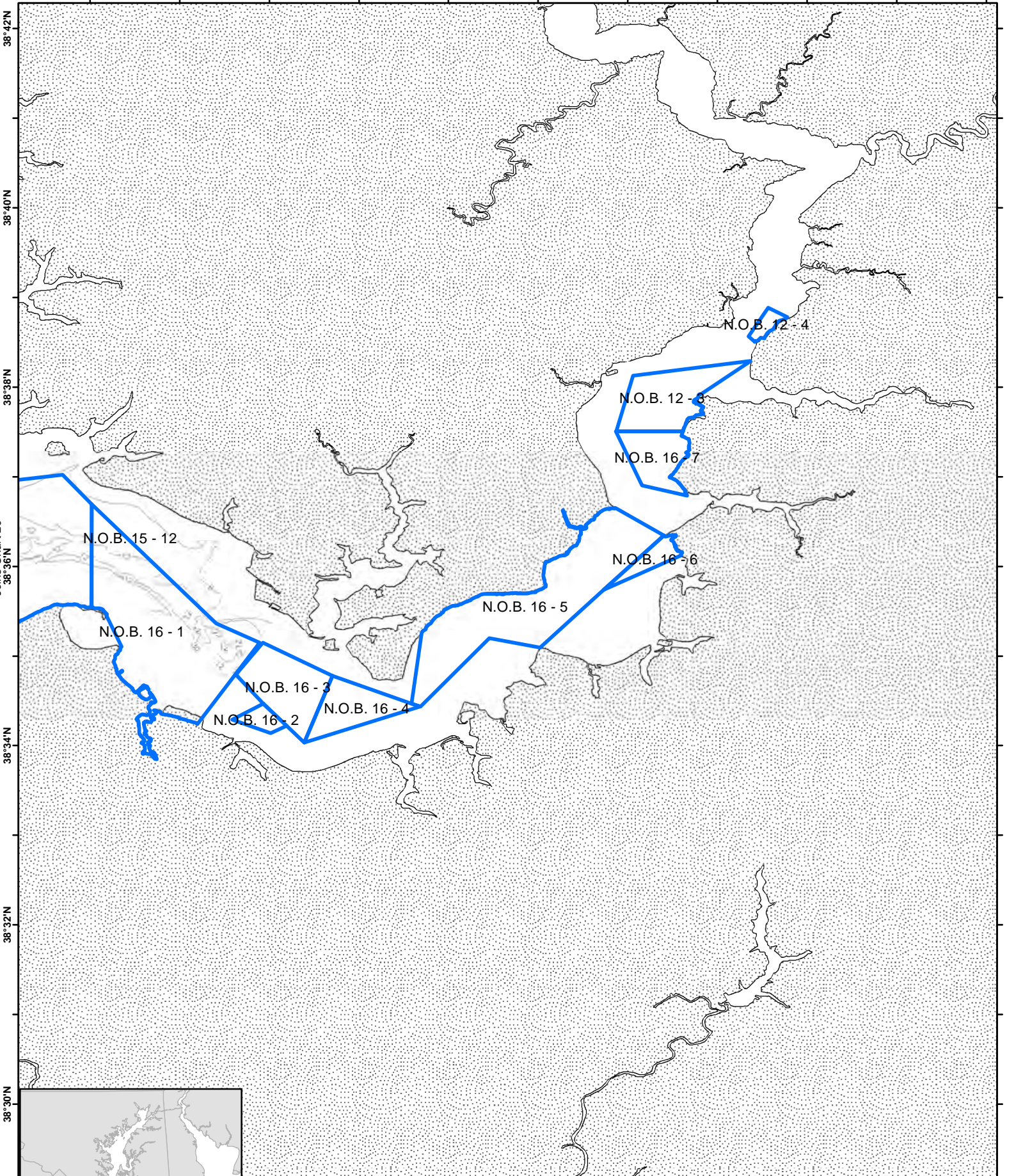
76°4'W

76°2'W

76°0'W

75°58'W

75°56'W



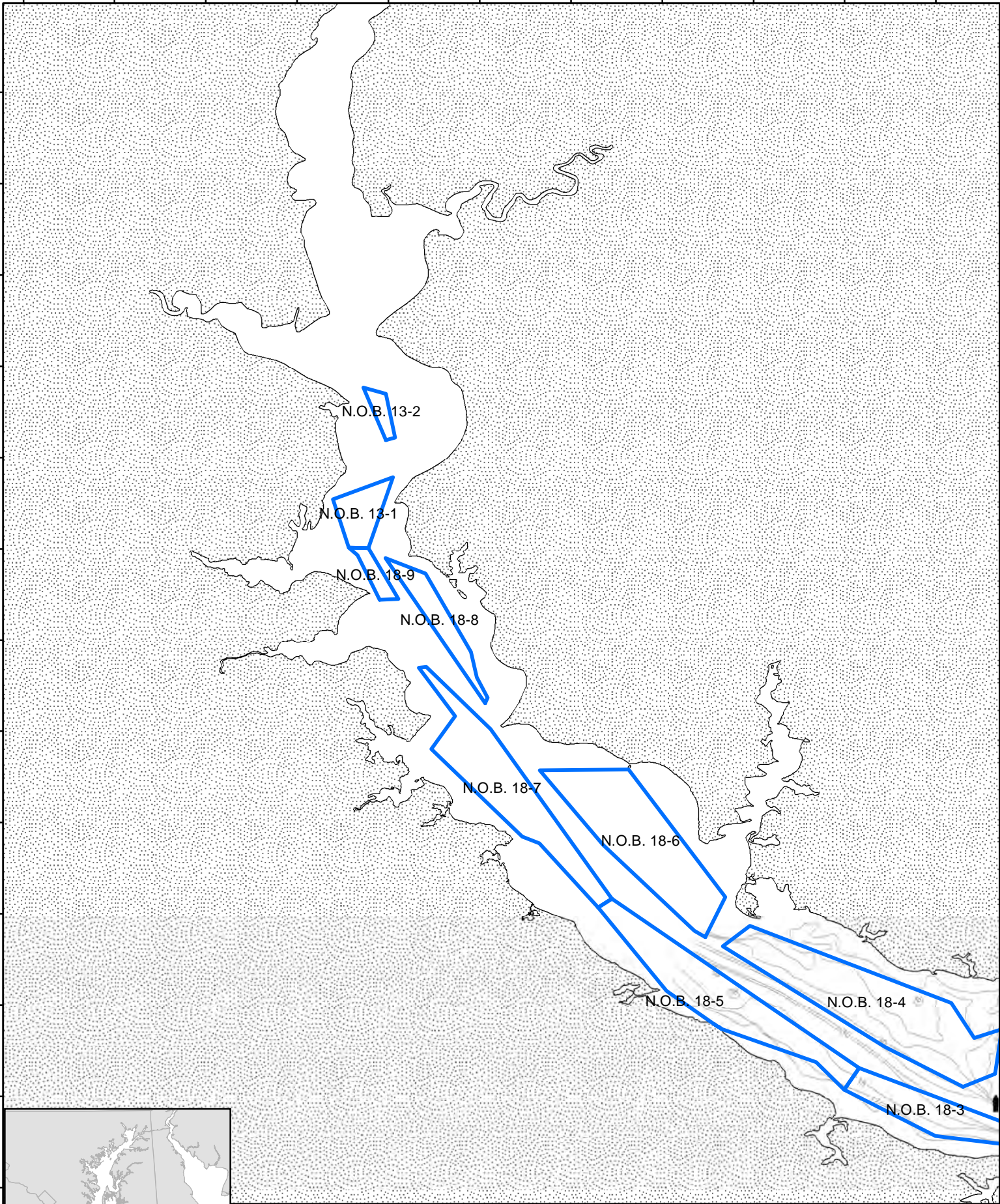
Joins Chart 20



Scale
1:100,000

Legend

Natural Oyster Bar	Green Can
Depth Contour	Red Nun
Lighthouse	Green Day Marker
	Red Day Marker



Scale
1:100,000

Legend

Natural Oyster Bar	Green Can
Depth Contour	Red Nun
Lighthouse	Green Day Marker
	Red Day Marker

76°32'W

76°30'W

76°28'W

76°26'W

76°24'W

76°22'W

38°34'N

38°32'N

38°30'N

38°28'N

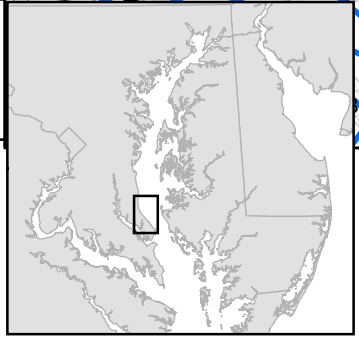
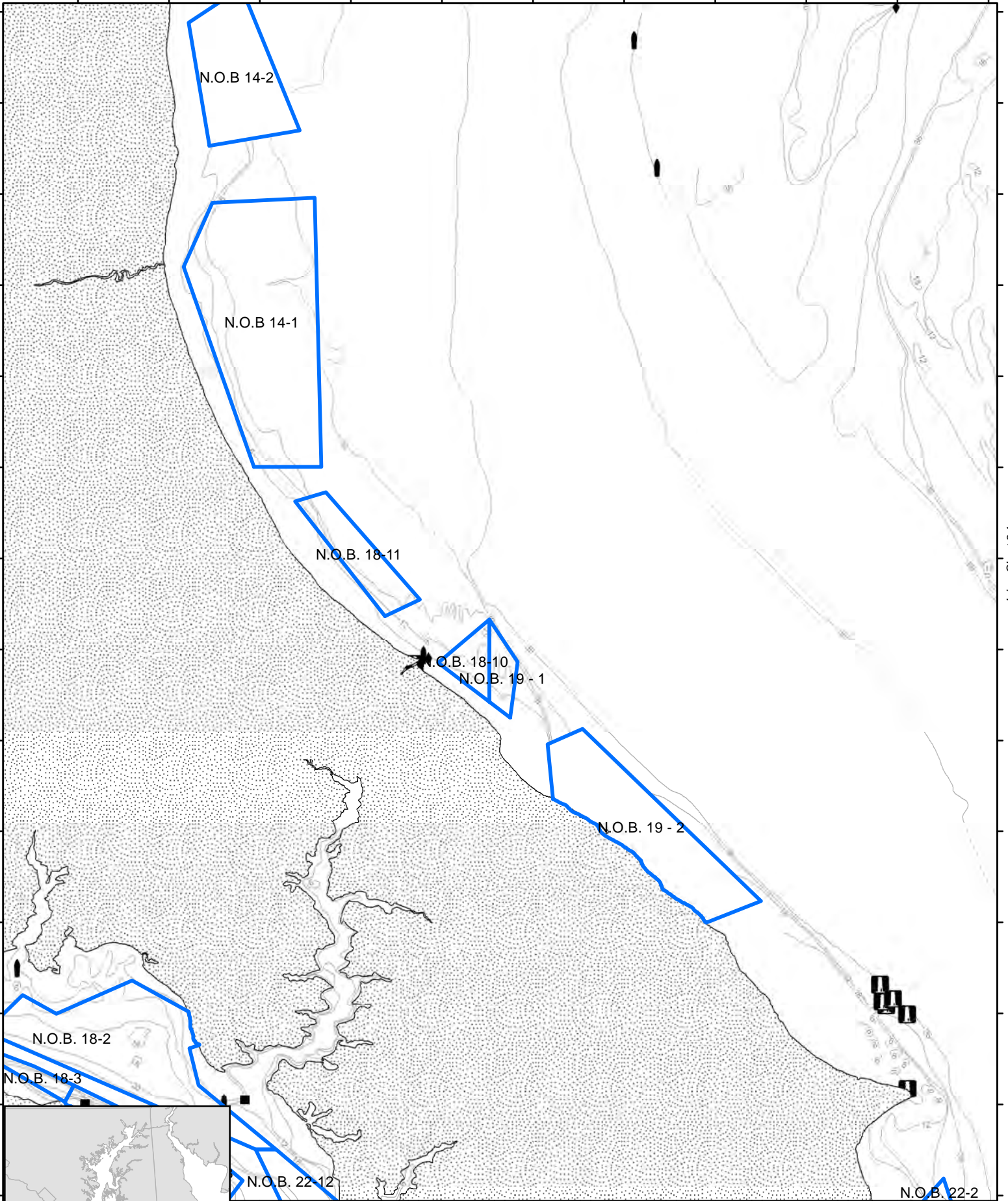
38°26'N

38°24'N

38°22'N

Joins Chart 24

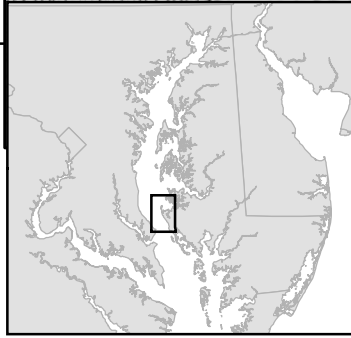
Joins Chart 27



Scale
1:100,000








Legend

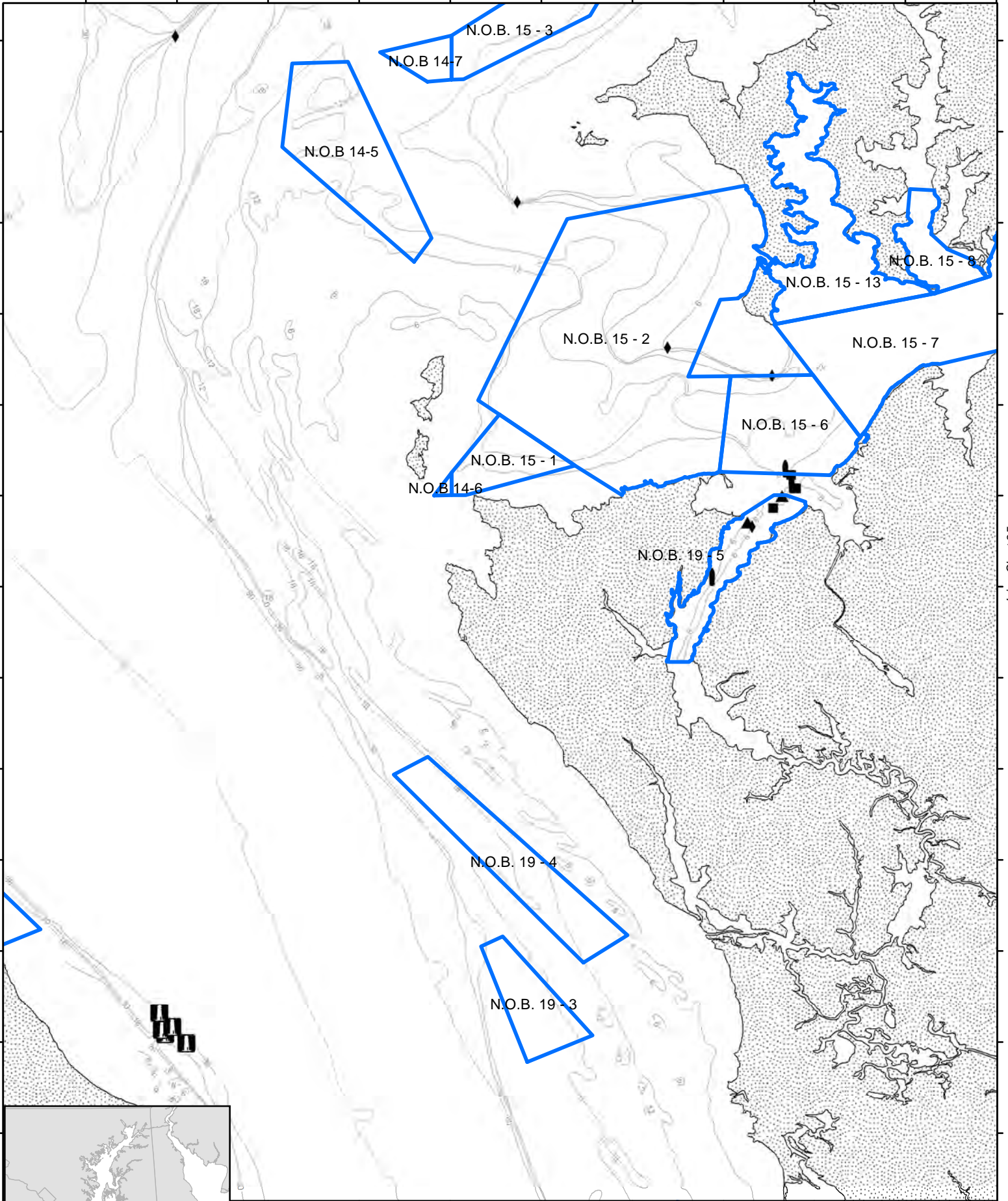
Natural Oyster Bar	Green Can
Depth Contour	Red Nun
Lighthouse	Green Day Marker
	Red Day Marker

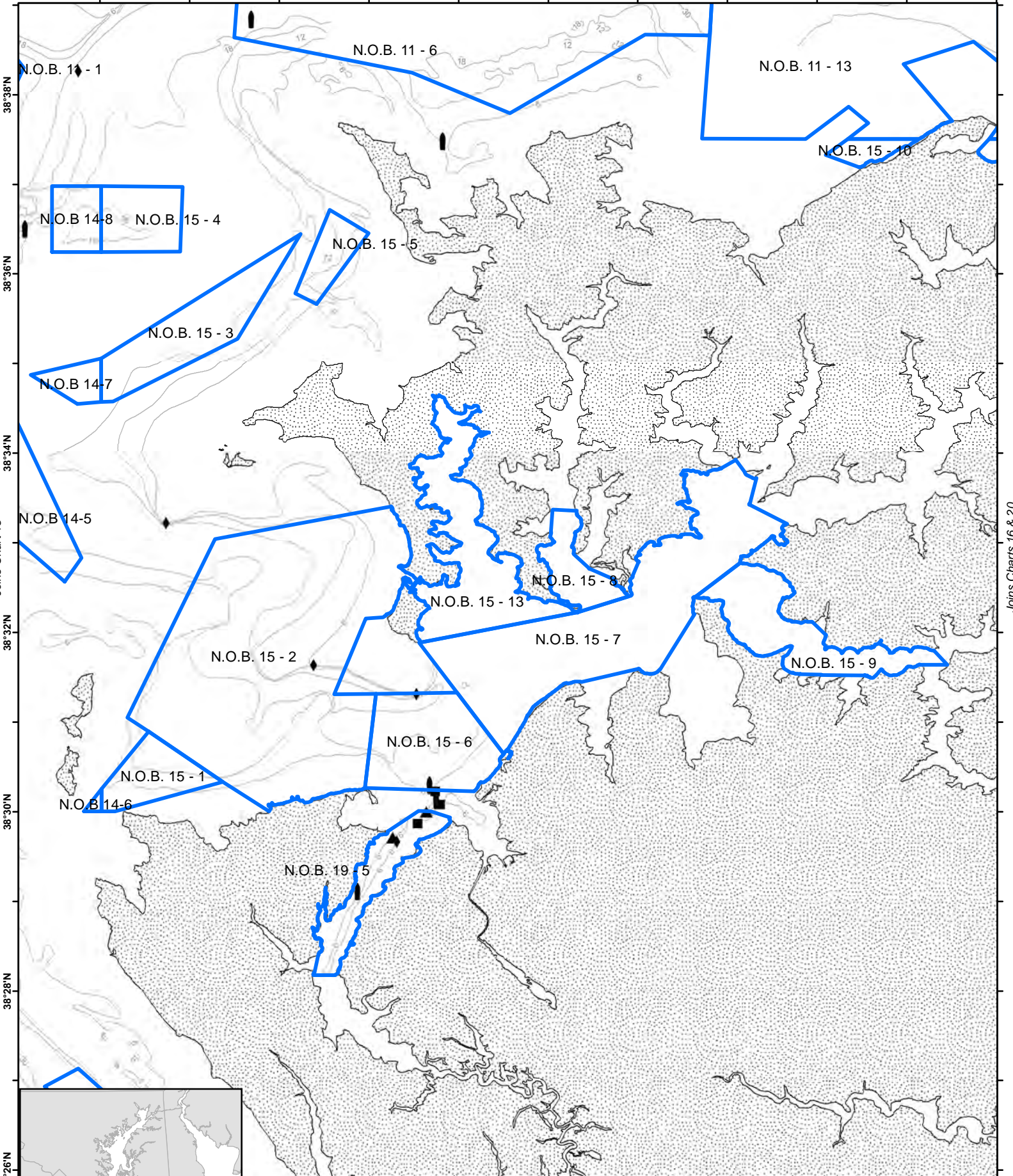


Scale
1:100,000

Legend

 Natural Oyster Bar	 Green Can
 Depth Contour	 Red Nun
 Lighthouse	 Green Day Marker
	 Red Day Marker





38°38'N

38°36'N

38°34'N

38°32'N

38°30'N

38°28'N

38°26'N

38°24'N

38°22'N

N.O.B. 11 - 6

N.O.B. 11 - 13

N.O.B. 15 - 10

N.O.B. 14-8

N.O.B. 15 - 4

N.O.B. 15 - 5

N.O.B. 15 - 3

N.O.B. 14-7

N.O.B. 14-5

N.O.B. 15 - 13

N.O.B. 15 - 8

N.O.B. 15 - 7

N.O.B. 15 - 9

N.O.B. 15 - 2

N.O.B. 15 - 6

N.O.B. 15 - 1

N.O.B. 14-6

N.O.B. 19 - 5

Joins Chart 24

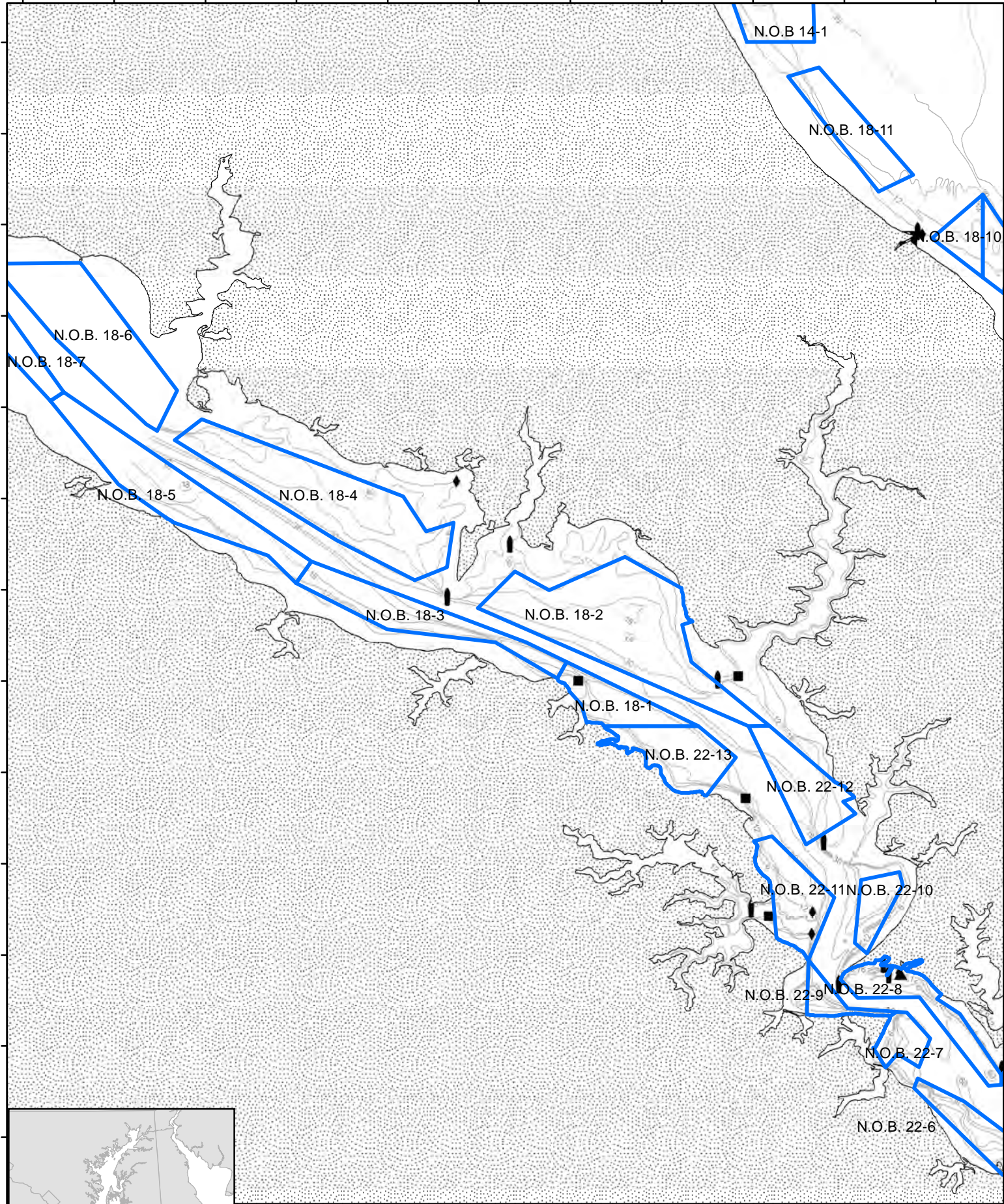


Scale
1:100,000

Legend

Natural Oyster Bar	Green Can
Depth Contour	Red Nun
Lighthouse	Green Day Marker
	Red Day Marker

Joins Charts 16 & 20



Joins Chart 22

Joins Chart 27



Scale
1:100,000

Legend

Natural Oyster Bar	Green Can
Depth Contour	Red Nun
Lighthouse	Green Day Marker
	Red Day Marker

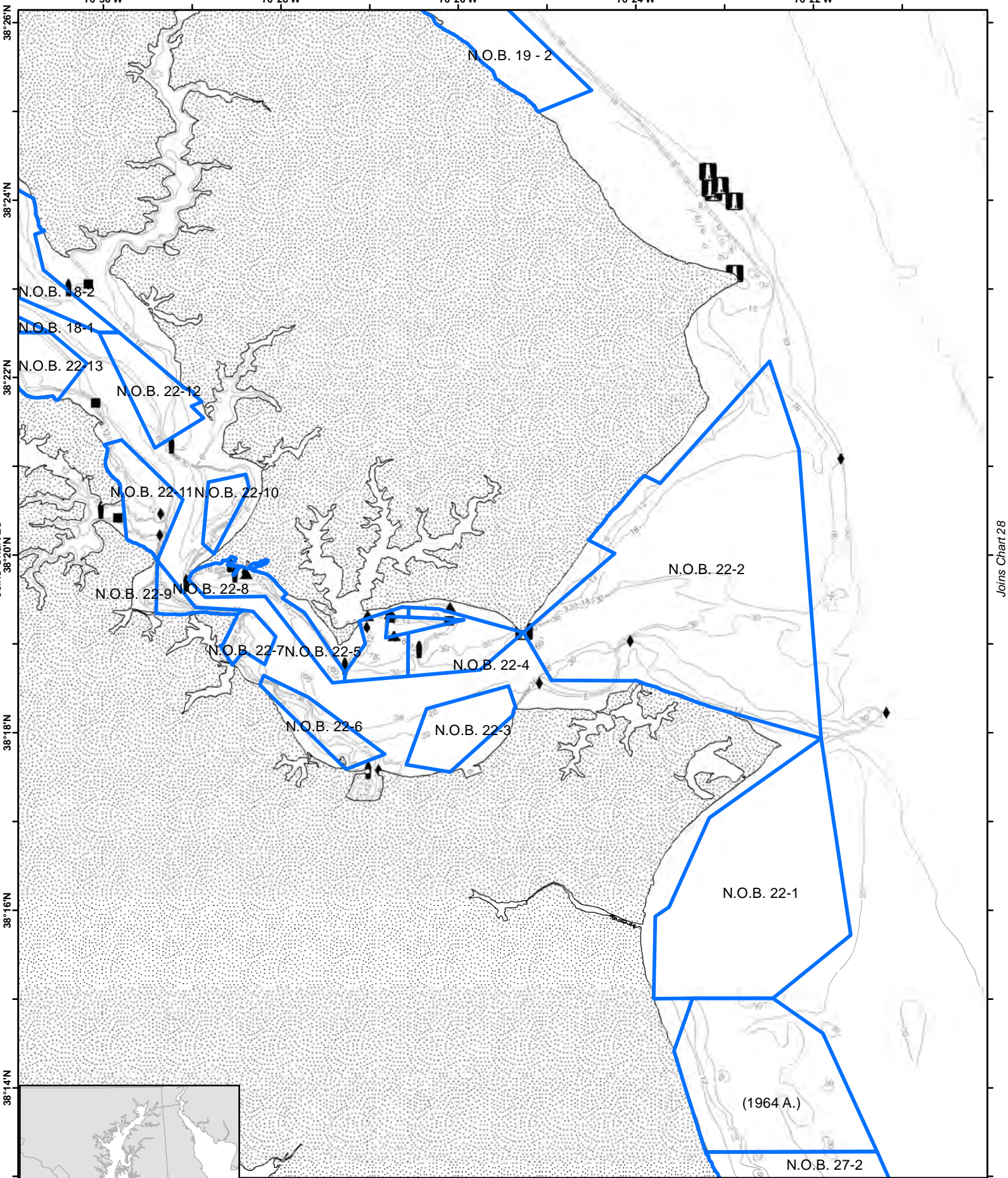
76°30'W

76°28'W

76°26'W

76°24'W

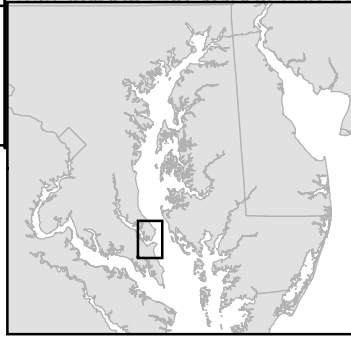
76°22'W



Joins Chart 26

Joins Chart 28

Joins Chart 35



Scale
1:100,000

Legend

Natural Oyster Bar	Green Can
Depth Contour	Red Nun
Lighthouse	Green Day Marker
	Red Day Marker

76°18'W

76°16'W

76°14'W

76°12'W

76°10'W

38°24'N

38°22'N

38°20'N

38°18'N

38°16'N

38°14'N

Joins Chart 27

Joins Chart 29

Joins Charts 40 & 41



Scale
1:100,000

Legend

Natural Oyster Bar	Green Can
Depth Contour	Red Nun
Lighthouse	Green Day Marker
	Red Day Marker

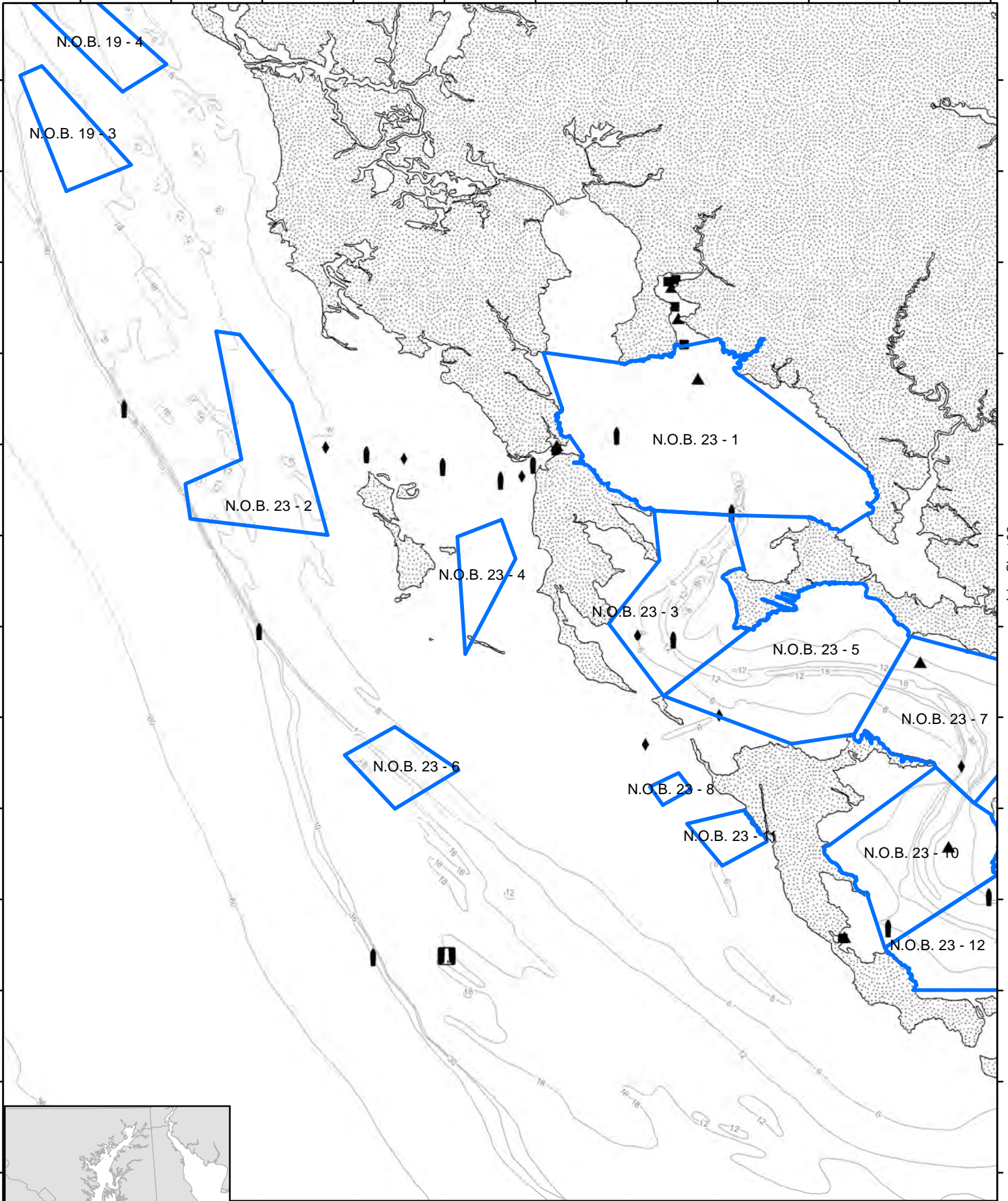


Chart 29

Honga River

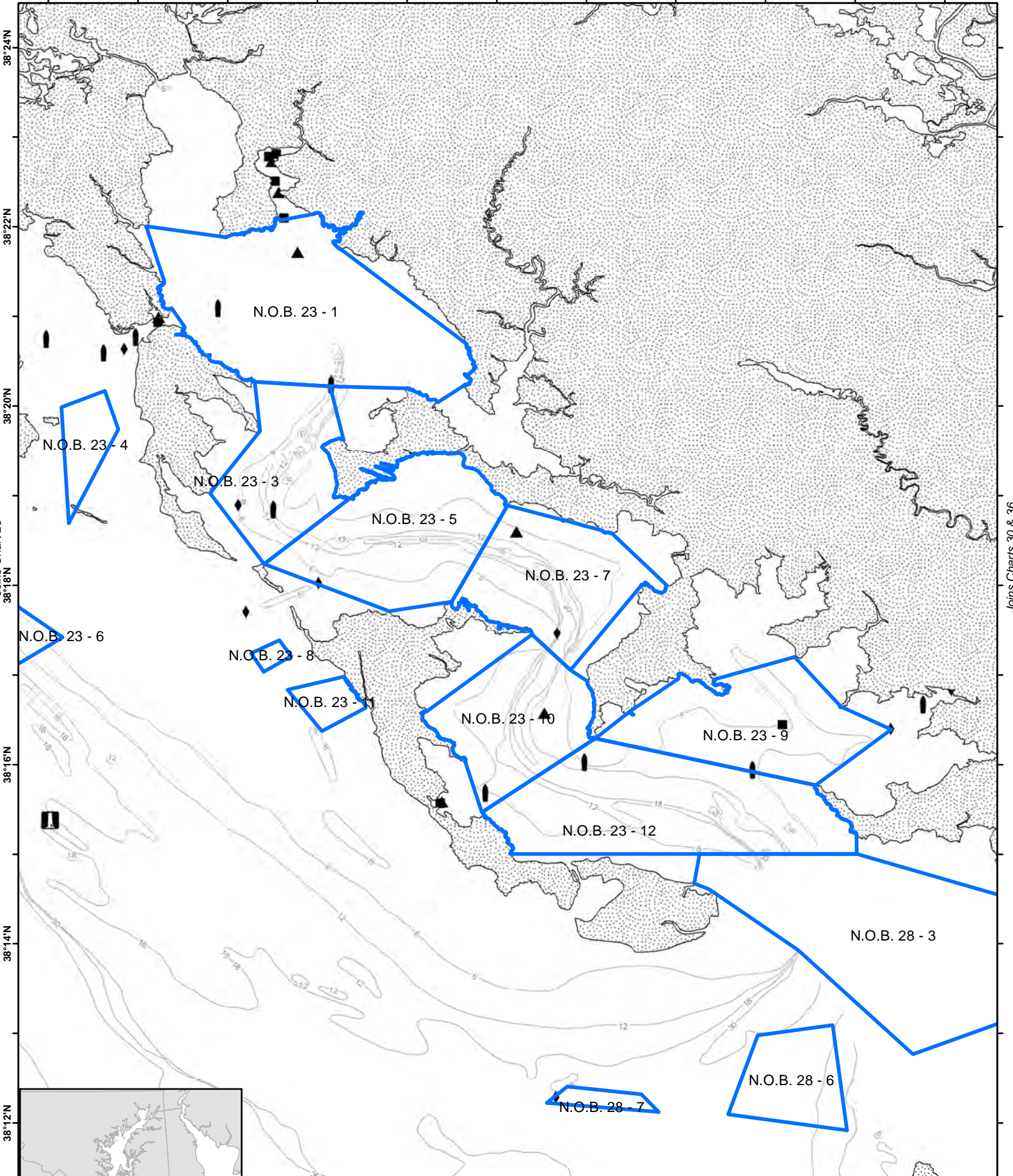
76°14'W

76°12'W

76°10'W

76°8'W

76°6'W



Joins Chart 28

Joins Charts 30 & 36

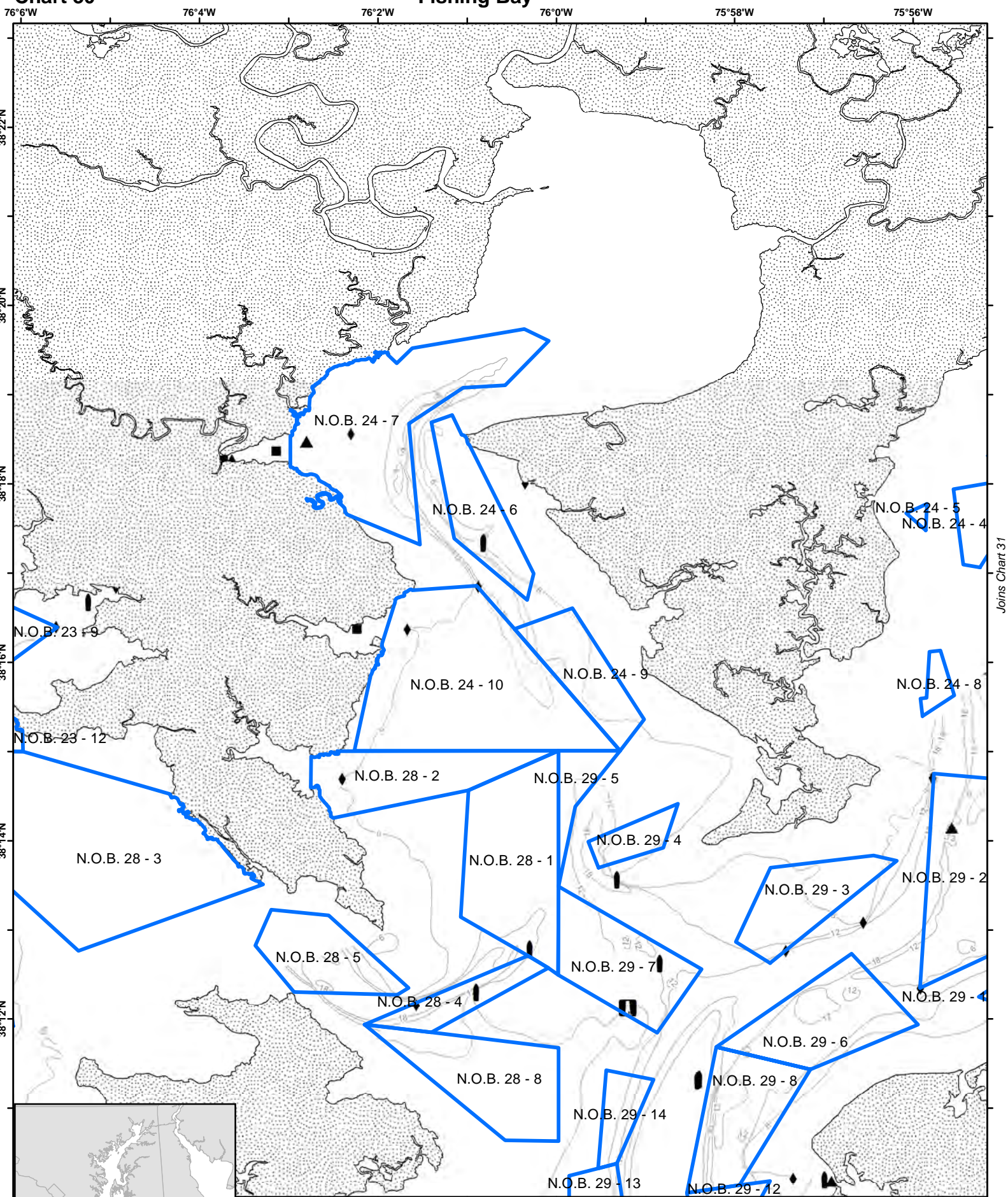
Joins Chart 41



Scale
1:100,000

Legend

Natural Oyster Bar	Green Can
Depth Contour	Red Nun
Lighthouse	Green Day Marker
	Red Day Marker



Scale
1:100,000

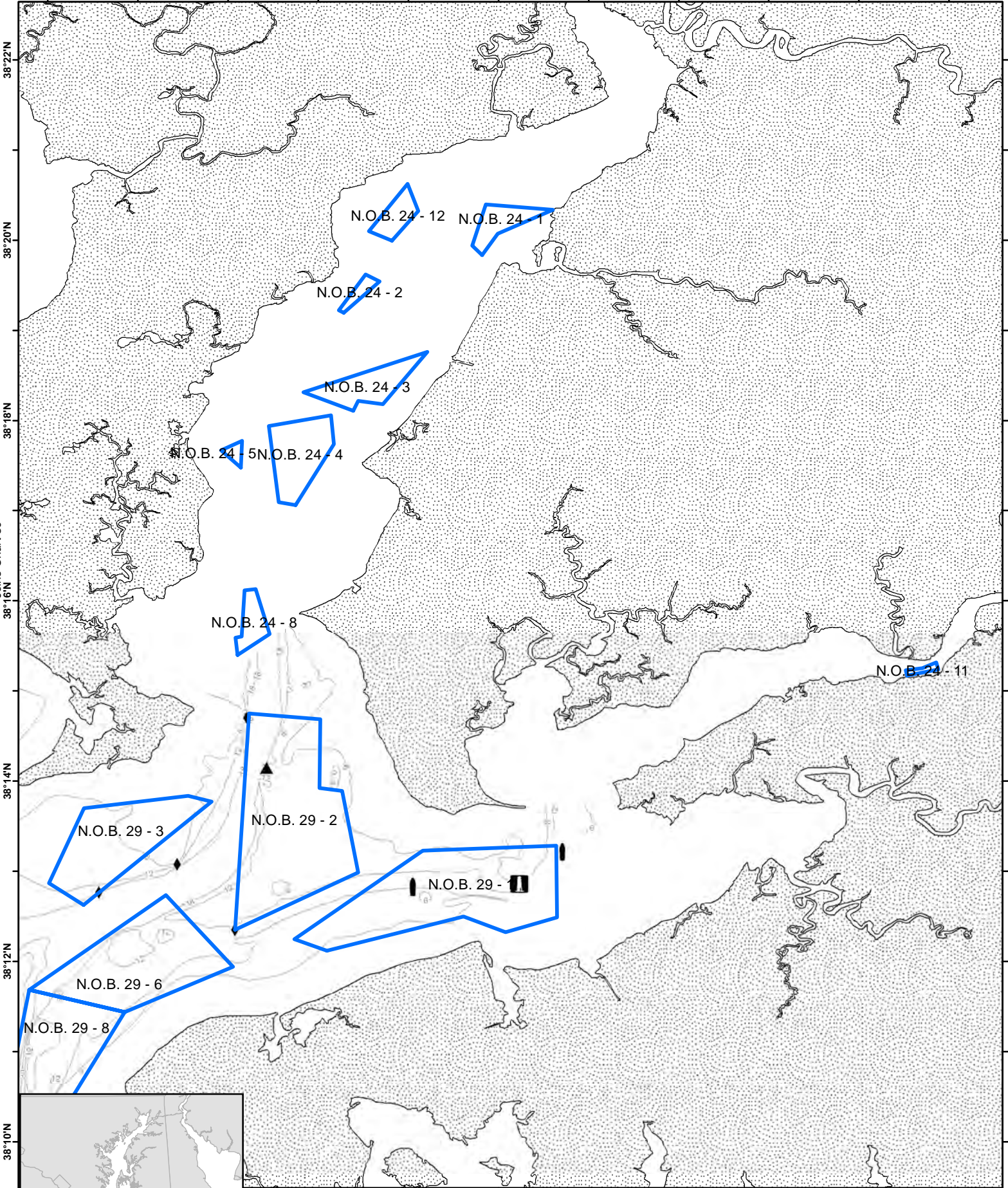
Legend

Natural Oyster Bar	Green Can
Depth Contour	Red Nun
Lighthouse	Green Day Marker
	Red Day Marker

Nanticoke and Wicomico Rivers

Chart 31

75°58'W 75°56'W 75°54'W 75°52'W 75°50'W 75°48'W



Joins Chart 30

Joins Chart 44



Scale
1:100,000

Legend	
Natural Oyster Bar	Green Can
Depth Contour	Red Nun
Lighthouse	Green Day Marker
	Red Day Marker

Chart 32

Upper Upper Potomac River

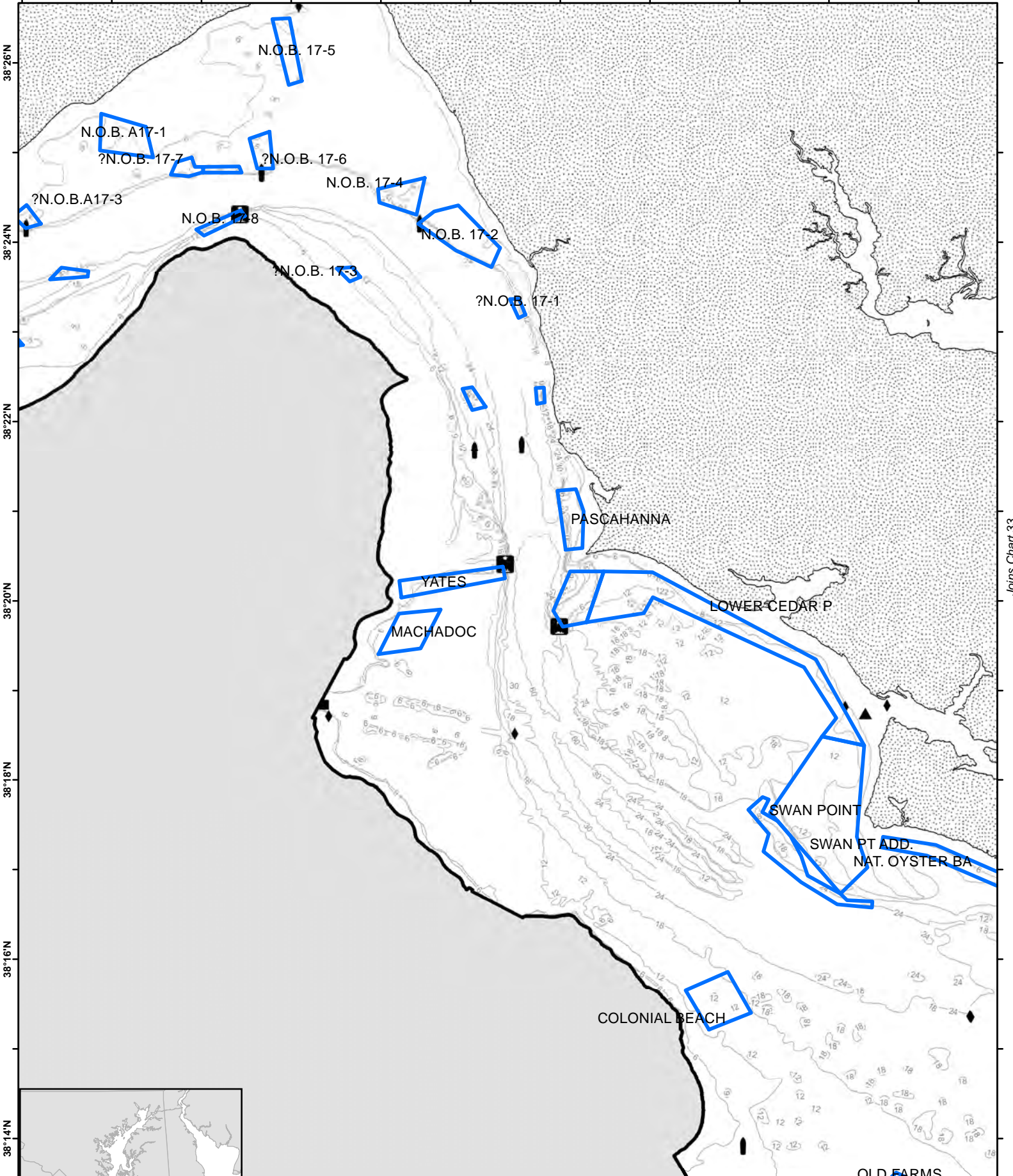
77°4'W

77°2'W

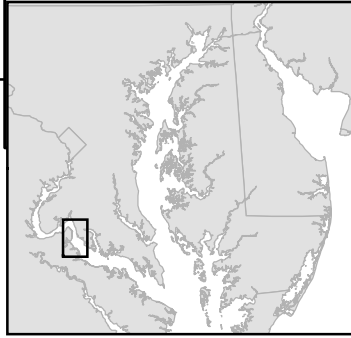
77°0'W

76°58'W

76°56'W



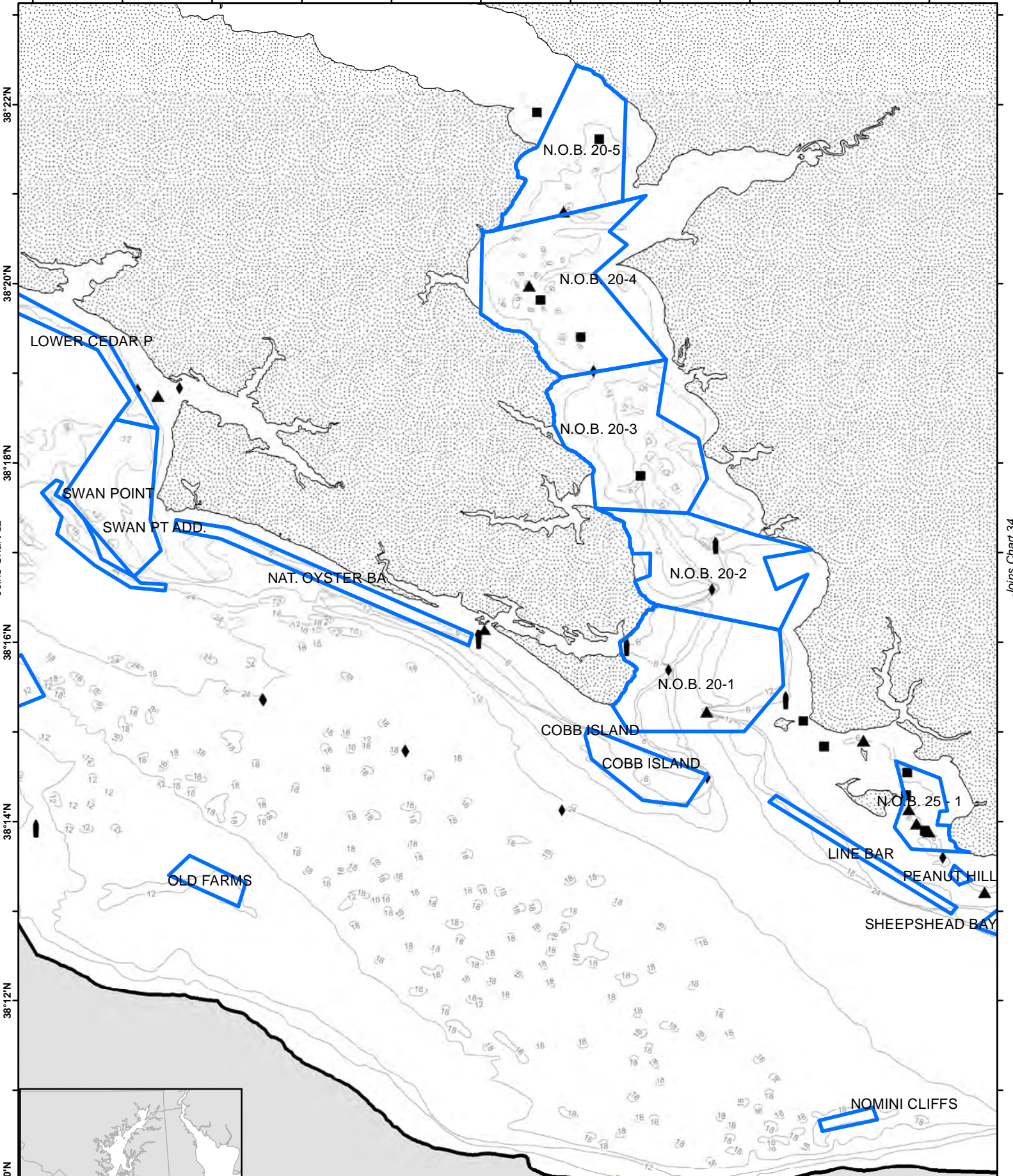
Joins Chart 33



Scale
1:100,000

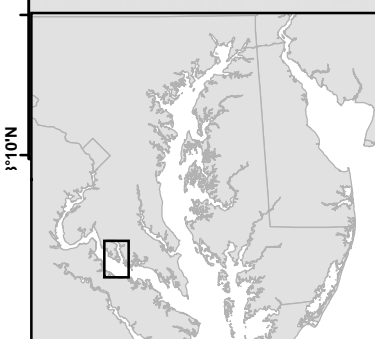
Legend

Natural Oyster Bar	Green Can
Depth Contour	Red Nun
Lighthouse	Green Day Marker
	Red Day Marker



Joins Chart 32

Joins Chart 34



Scale
1:100,000

Legend

Natural Oyster Bar	Green Can
Depth Contour	Red Nun
Lighthouse	Green Day Marker
	Red Day Marker

Chart 34

Middle Potomac River, St. Clements and Breton Bays

76°46'W

76°44'W

76°42'W

76°40'W

76°38'W

76°36'W

38°18'N

38°16'N

38°14'N

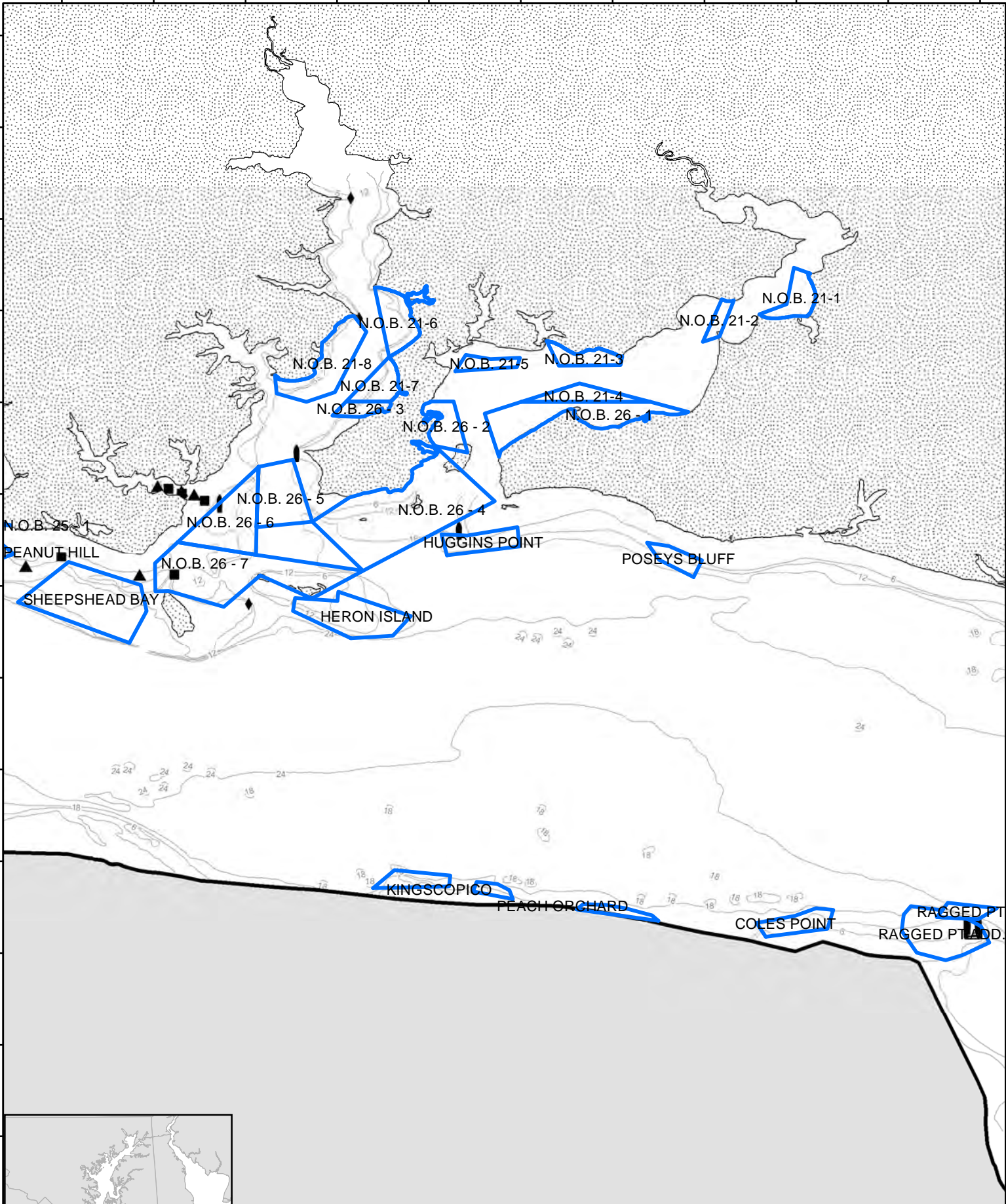
38°12'N

38°10'N

38°8'N

Joins Chart 33

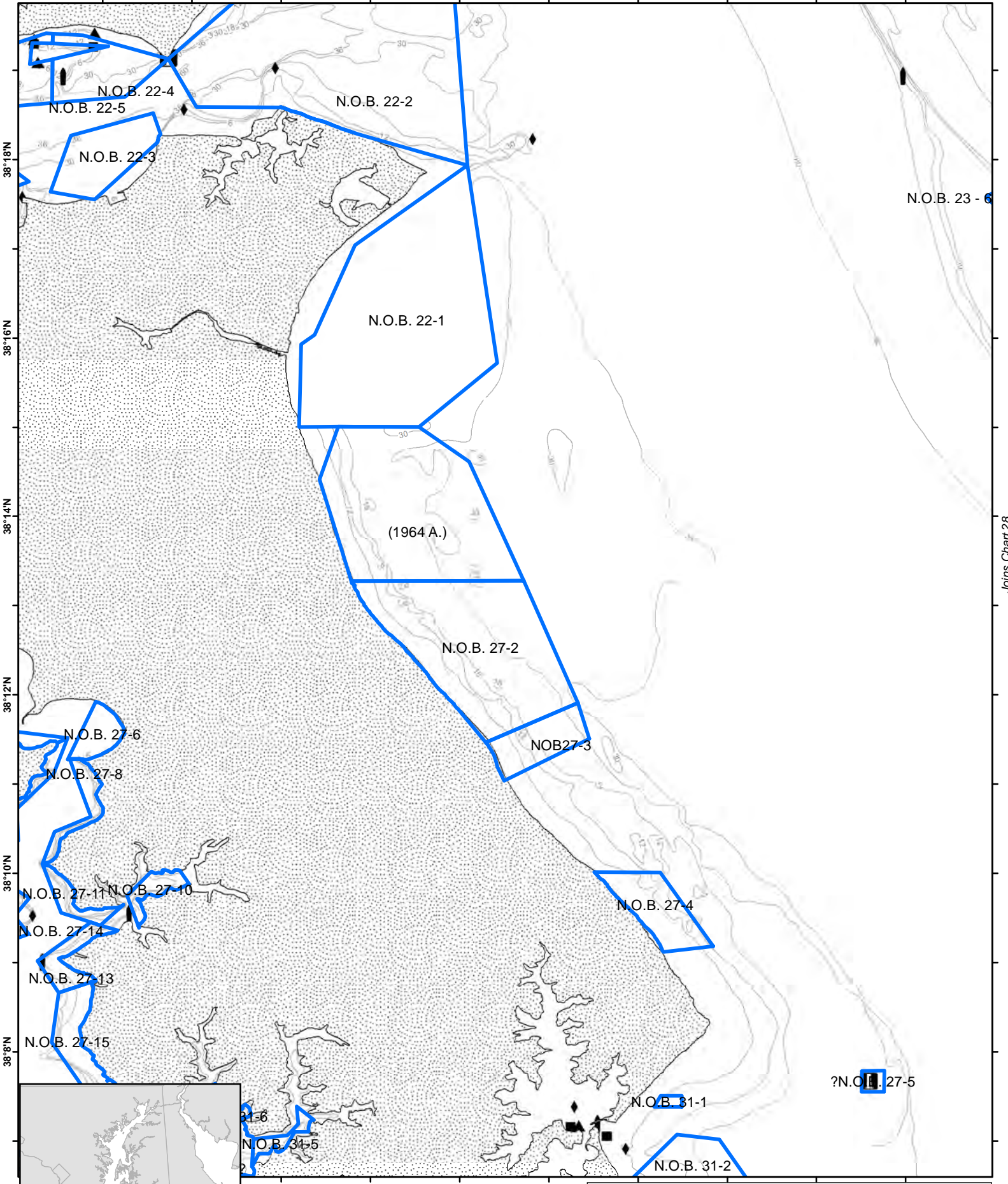
Joins Chart 38



Scale
1:100,000

Legend

Natural Oyster Bar	Green Can
Depth Contour	Red Nun
Lighthouse	Green Day Marker
	Red Day Marker



Joins Chart 28

Joins Chart 40



Scale
1:100,000

Legend

Natural Oyster Bar	Green Can
Depth Contour	Red Nun
Lighthouse	Green Day Marker
	Red Day Marker

Chart 36

Hooper and Holland Straits

Joins Charts 29 & 30

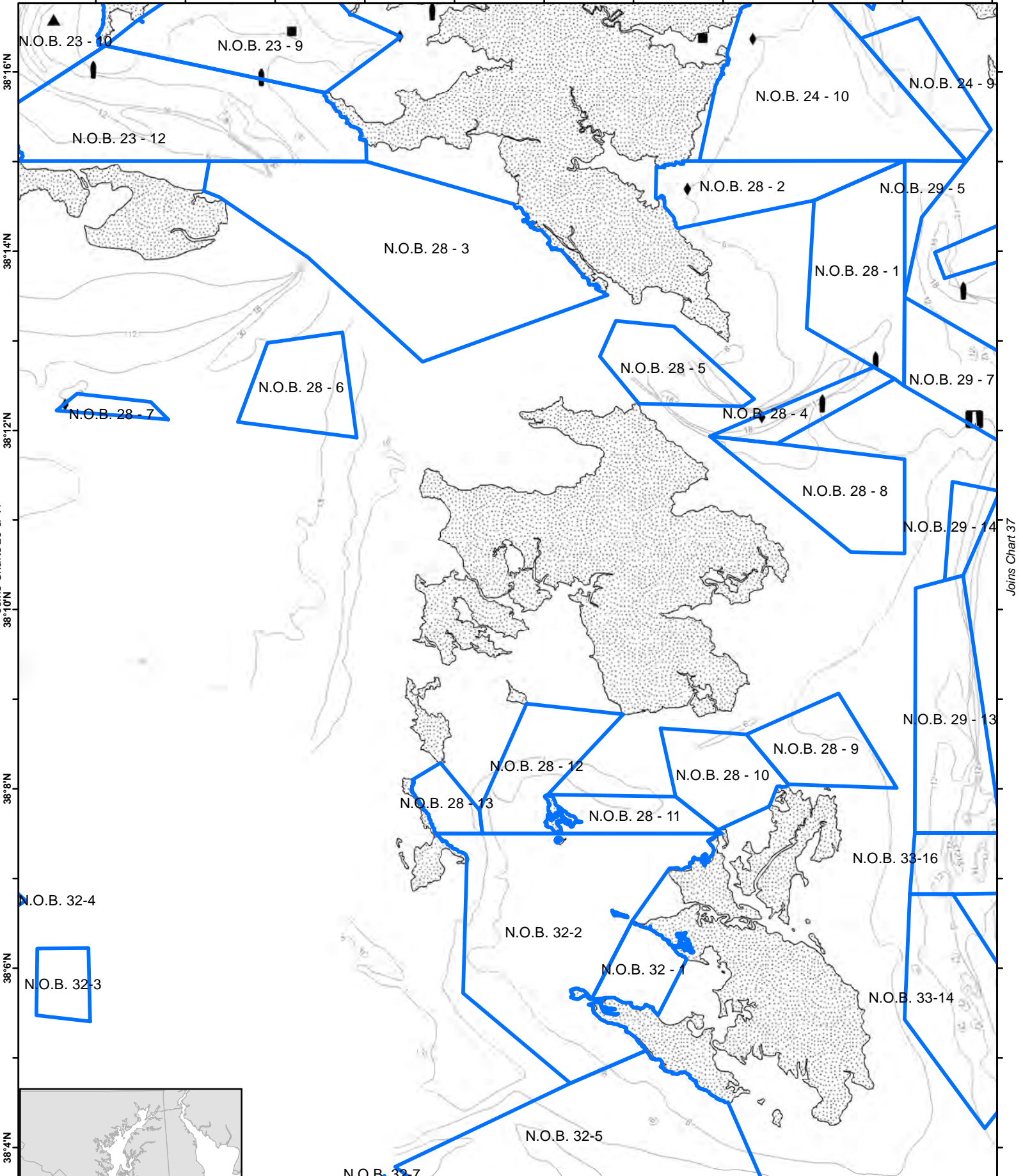
76°8'W

76°6'W

76°4'W

76°2'W

76°0'W



Joins Charts 29 & 41

Joins Chart 37



Scale
1:100,000

Joins Chart 42

Legend

Natural Oyster Bar	Green Can
Depth Contour	Red Nun
Lighthouse	Green Day Marker
	Red Day Marker

Chart 37

Upper Tangier Sound

76°4'W

76°2'W

76°0'W

75°58'W

75°56'W

Joins Chart 30

38°16'N

38°14'N

38°12'N

38°10'N

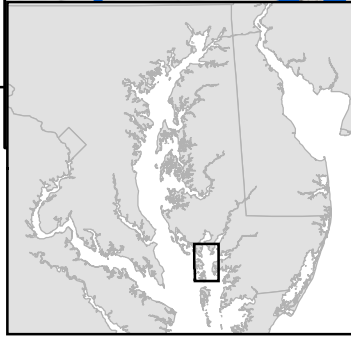
38°8'N

38°6'N

Joins Chart 36

Joins Charts 31 & 44

Joins Charts 42 & 43



Scale
1:100,000

Legend	
Natural Oyster Bar	Green Can
Depth Contour	Red Nun
Lighthouse	Green Day Marker
	Red Day Marker

Chart 38

Lower Potomac and St. Marys River

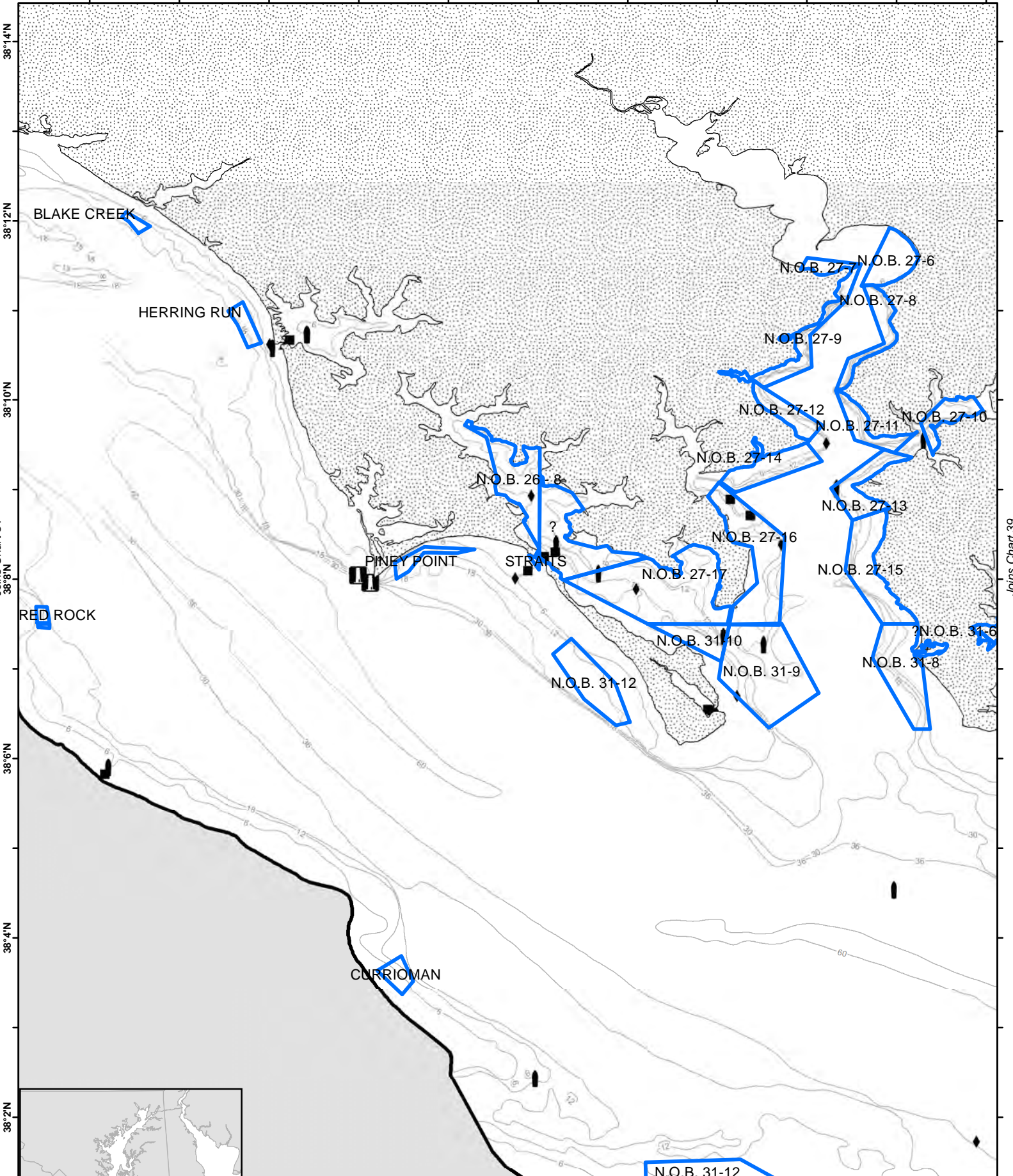
76°34'W

76°32'W

76°30'W

76°28'W

76°26'W



Joins Chart 34

Joins Chart 39



Scale
1:100,000

Legend	
Natural Oyster Bar	Green Can
Depth Contour	Red Nun
Lighthouse	Green Day Marker
	Red Day Marker

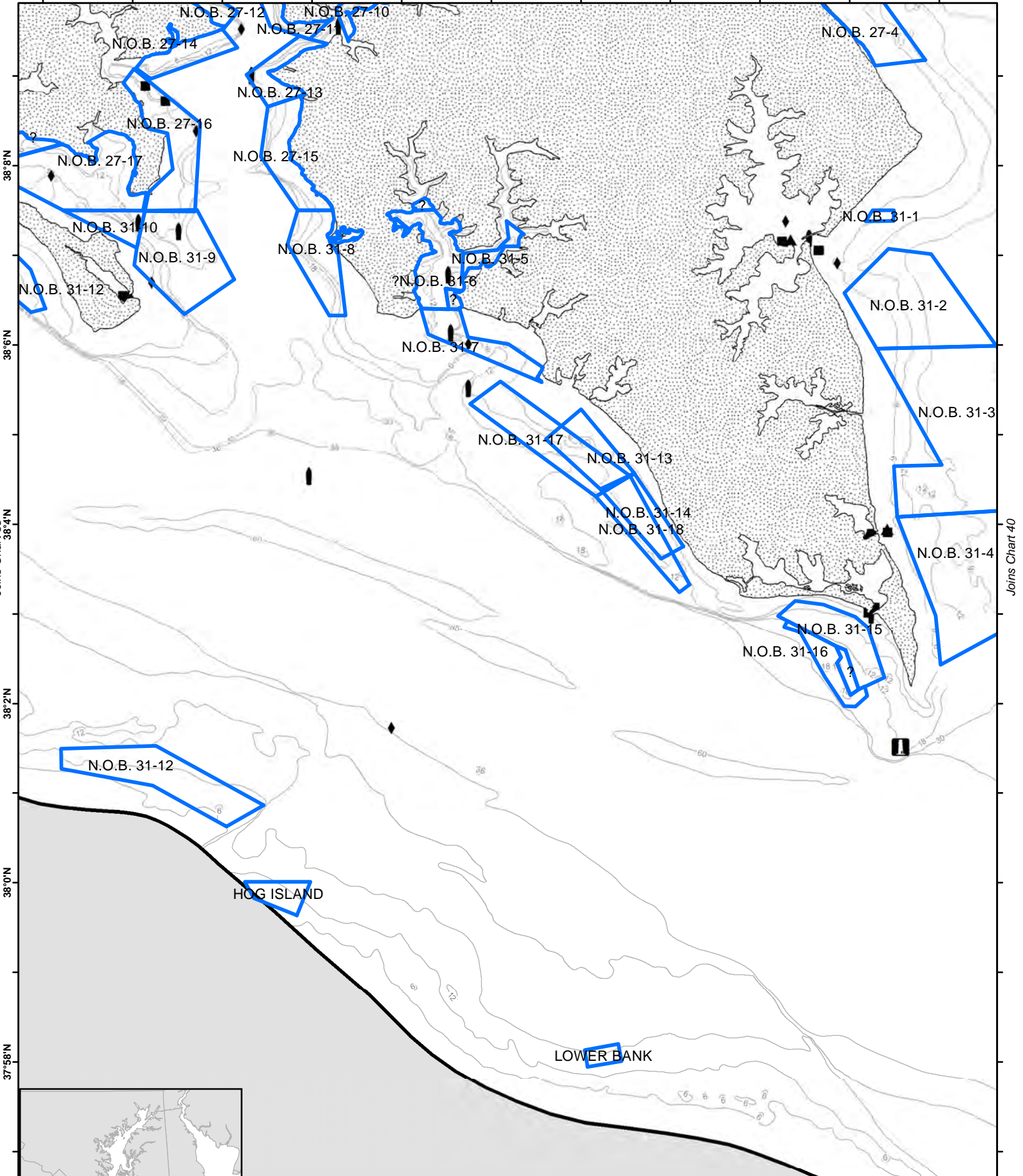
76°28'W

76°26'W

76°24'W

76°22'W








76°20'W



Joins Chart 38

Joins Chart 40

Legend

-  Natural Oyster Bar
-  Depth Contour
-  Lighthouse
-  Green Can
-  Red Nun
-  Green Day Marker
-  Red Day Marker

Scale
1:100,000

76°22'W

76°20'W

76°18'W

76°16'W

76°14'W

38°12'N

38°10'N

38°8'N

38°6'N

38°4'N

38°2'N

38°0'N

N.O.B. 27-2

NOB27-3

N.O.B. 27-4

?N.O.B. 27-5

N.O.B. 31-1

N.O.B. 31-2

N.O.B. 31-3

N.O.B. 31-4

N.O.B. 31-5

N.O.B. 31-7

N.O.B. 31-13

N.O.B. 31-17

N.O.B. 31-14

N.O.B. 31-18

N.O.B. 31-15

N.O.B. 31-16

?

Joins Chart 39




Joins Chart 41

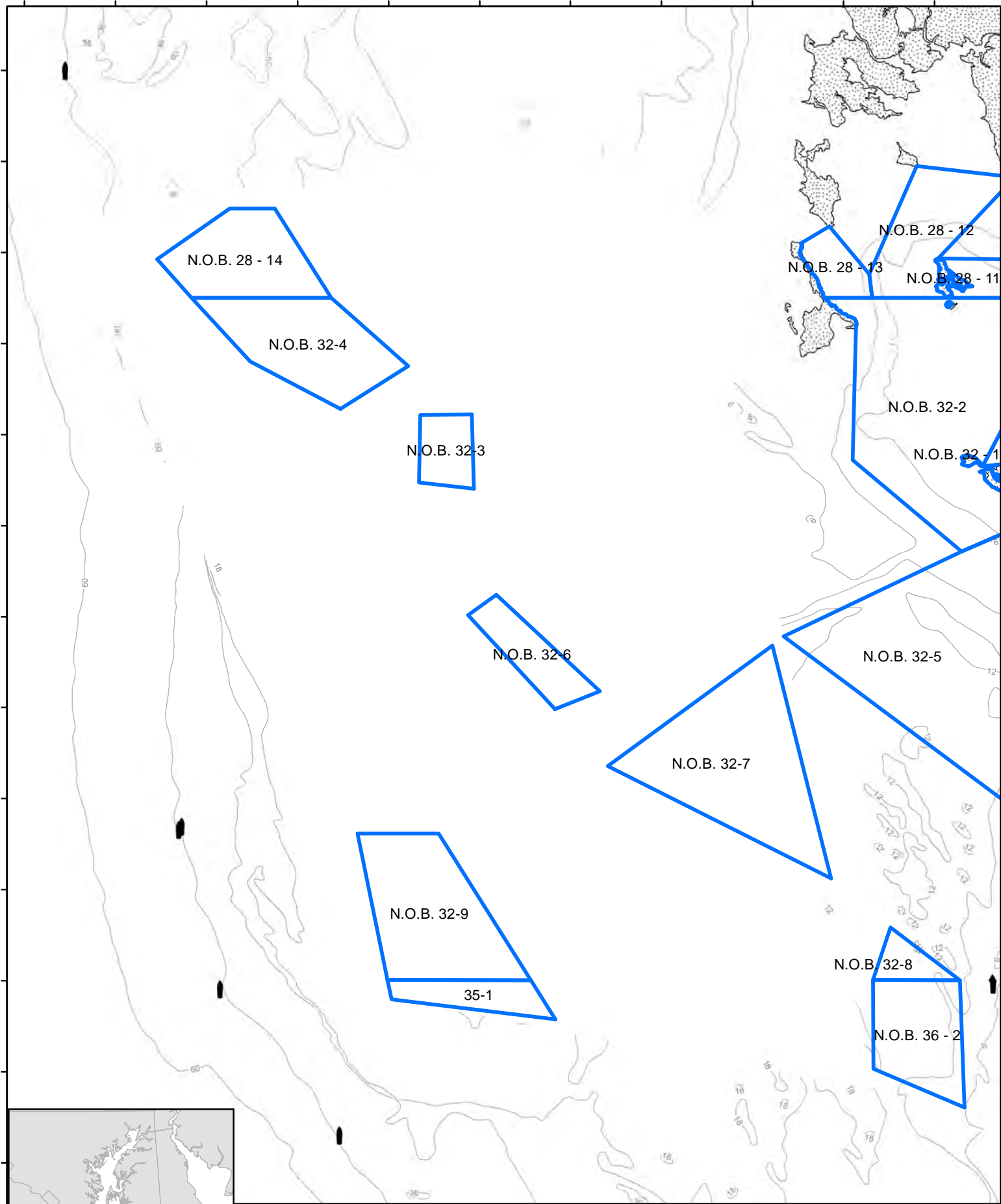


Scale

1:100,000

Legend

-  Natural Oyster Bar
-  Depth Contour
-  Lighthouse
-  Green Can
-  Red Nun
-  Green Day Marker
-  Red Day Marker



Scale
1:100,000

Legend

Natural Oyster Bar	Green Can
Depth Contour	Red Nun
Lighthouse	Green Day Marker
	Red Day Marker

Chart 42

Kedges Straits

Joins Chart 37

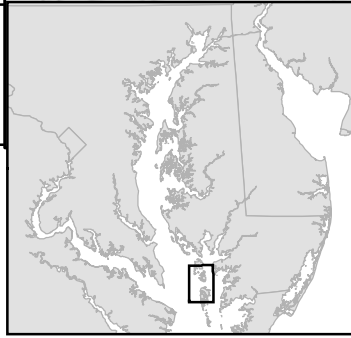
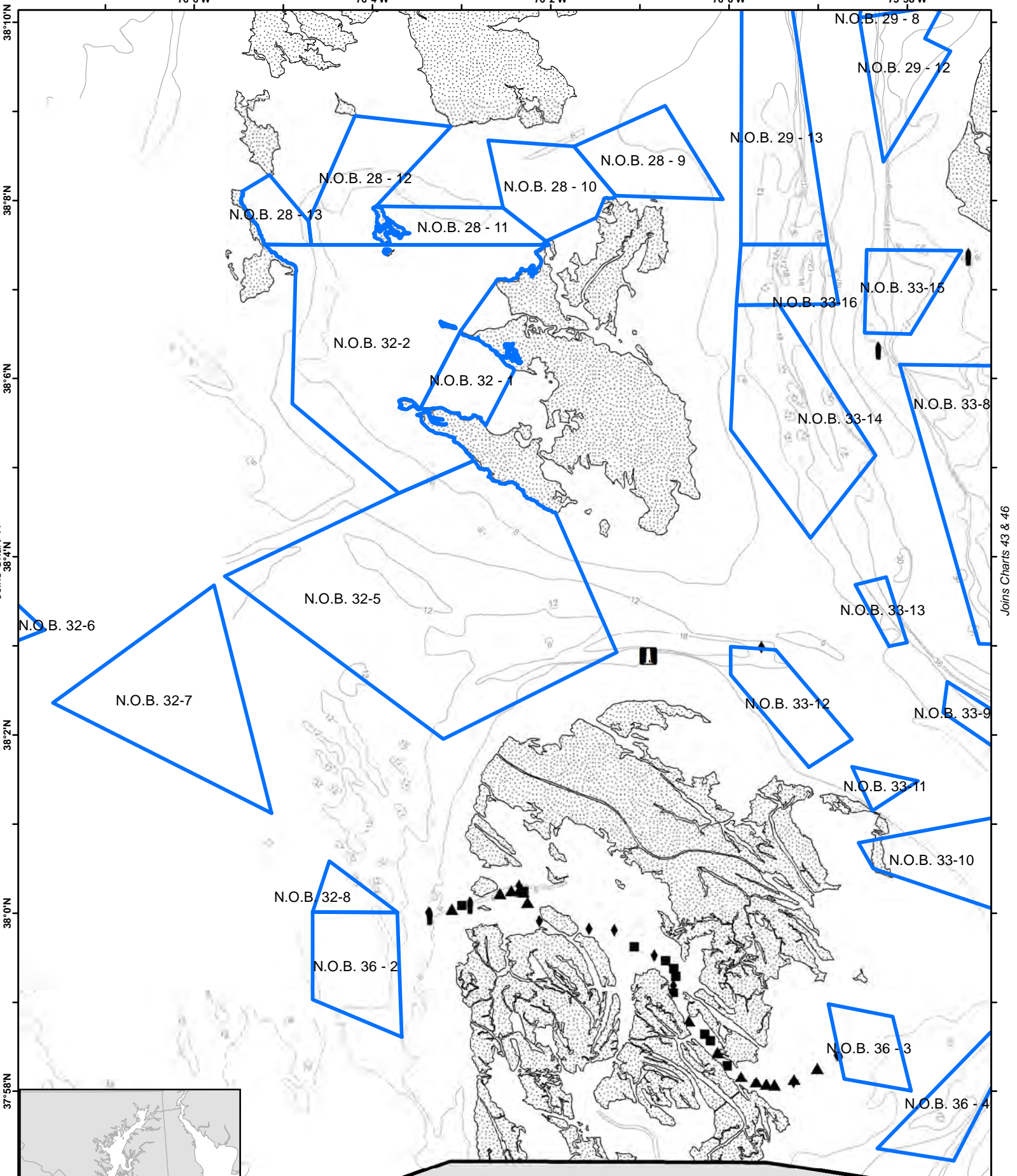
76°6'W

76°4'W

76°2'W

76°0'W

75°58'W

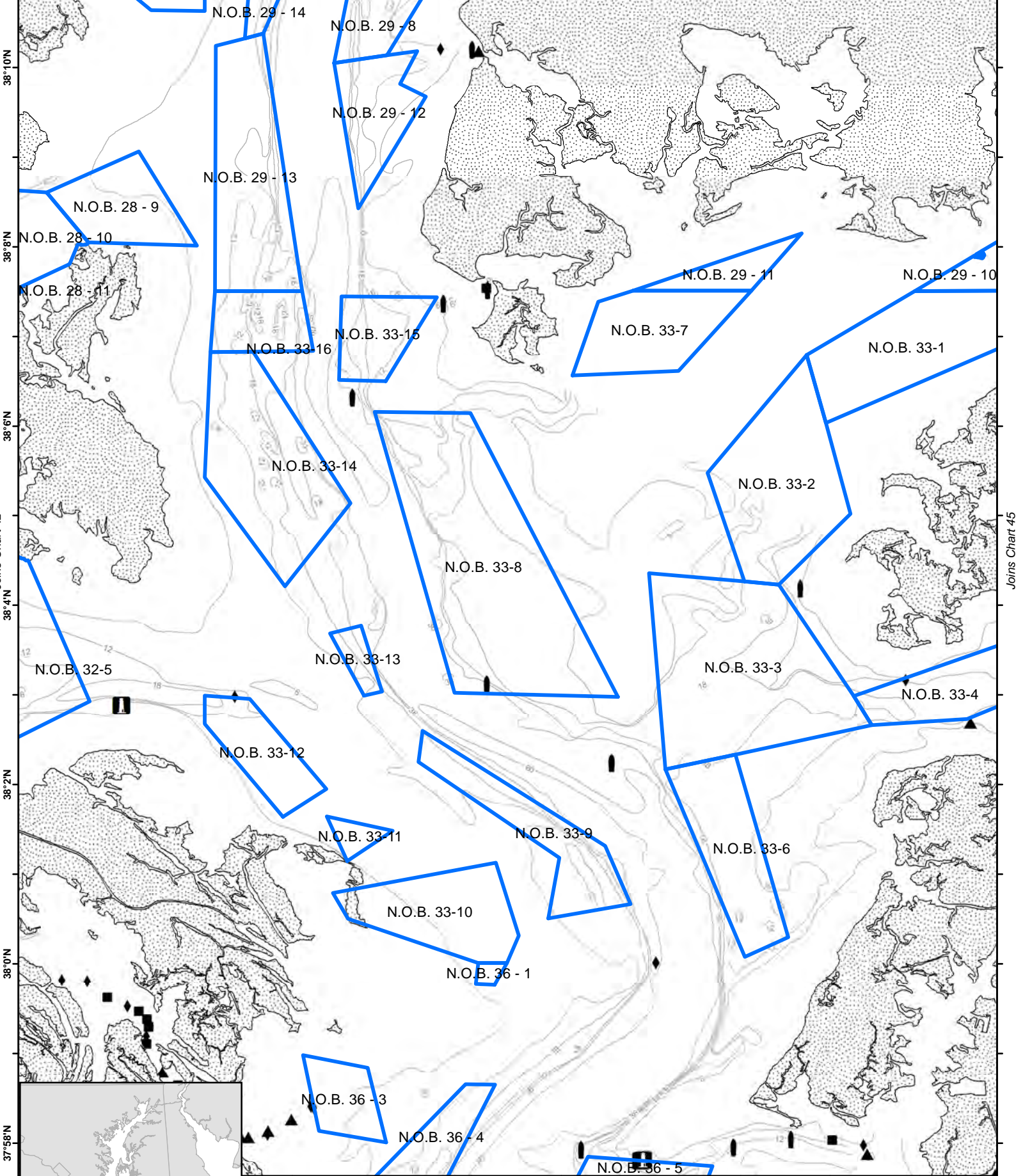


Scale
1:100,000

Legend

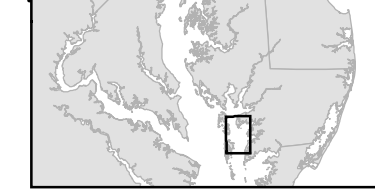
Natural Oyster Bar	Green Can
Depth Contour	Red Nun
Lighthouse	Green Day Marker
	Red Day Marker

76°2'W 76°0'W 75°58'W 75°56'W 75°54'W 75°52'W



Joins Chart 42

Joins Chart 45



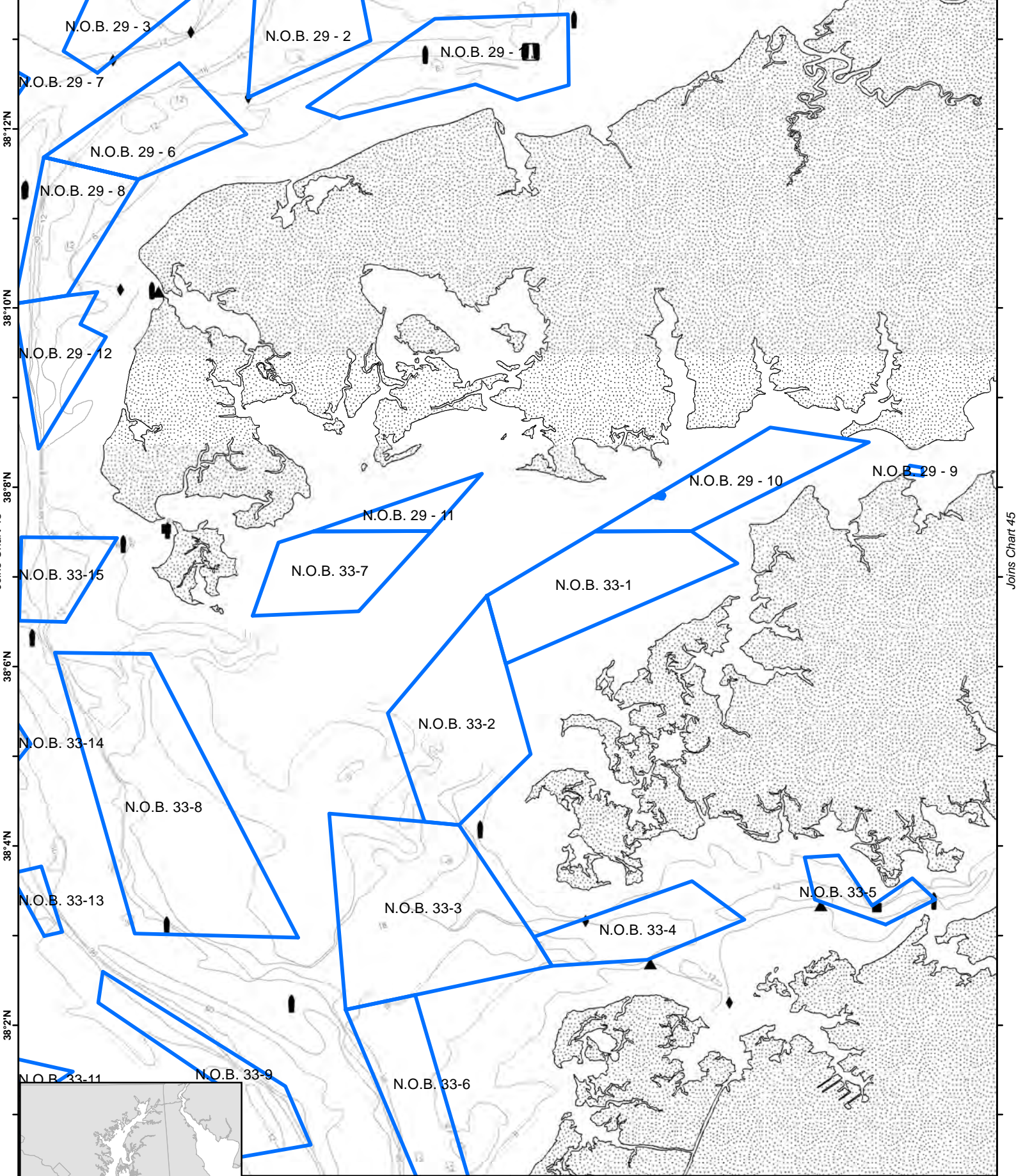
Scale
1:100,000

Joins Chart 46

Legend

Natural Oyster Bar	Green Can
Depth Contour	Red Nun
Lighthouse	Green Day Marker
	Red Day Marker

75°58'W 75°56'W 75°54'W 75°52'W 75°50'W 75°48'W



Joins Chart 43

Joins Chart 45

38°12'N

38°10'N

38°8'N

38°6'N

38°4'N

38°2'N

38°12'N

38°10'N

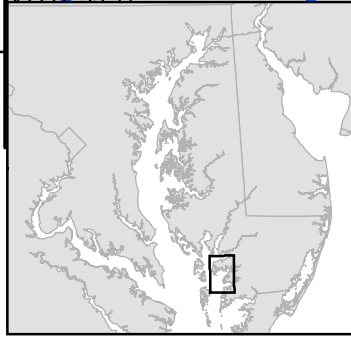
38°8'N

38°6'N

38°4'N

38°2'N

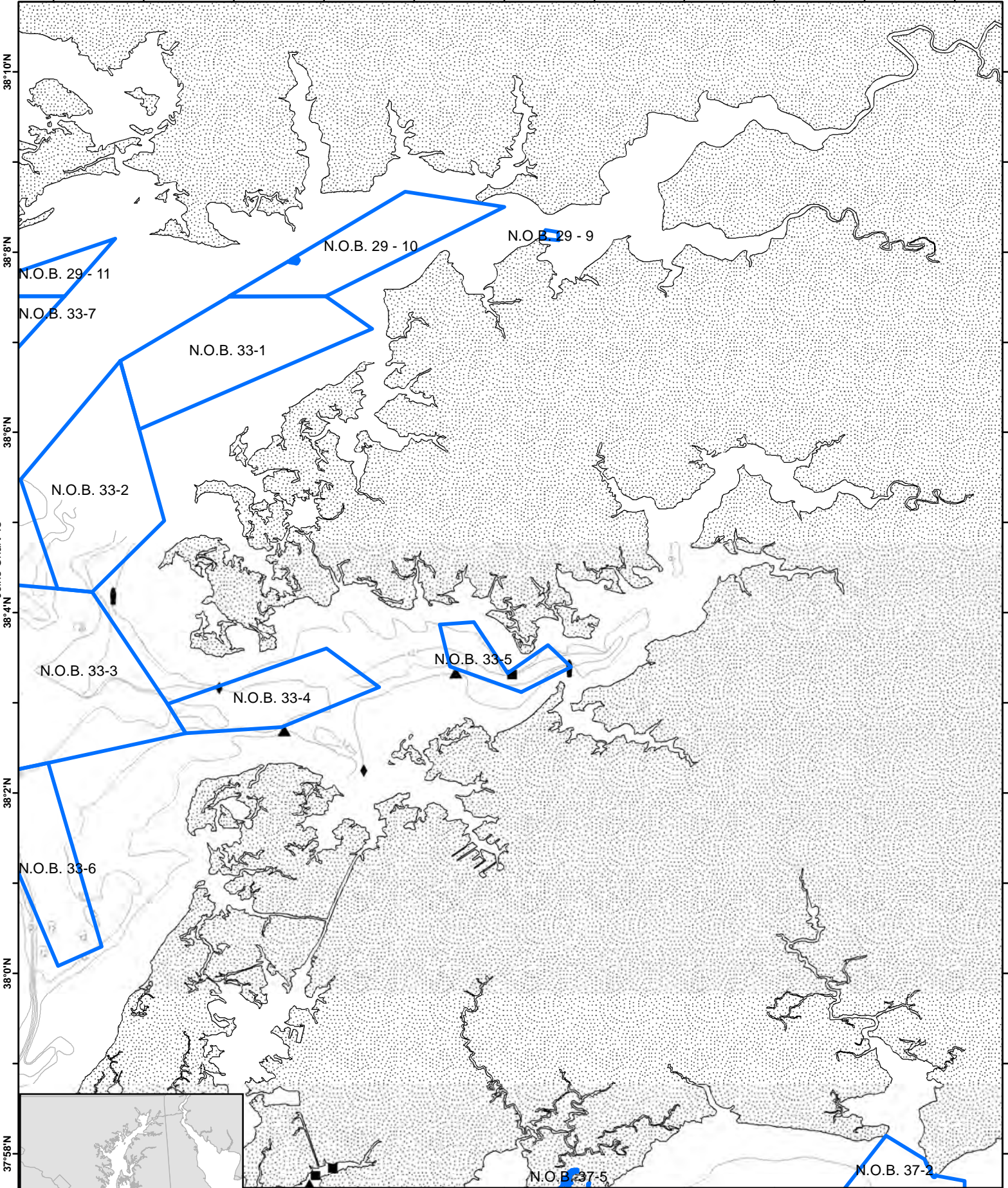
Joins Chart 46



Scale
1:100,000

Legend

Natural Oyster Bar	Green Can
Depth Contour	Red Nun
Lighthouse	Green Day Marker
	Red Day Marker



Scale
1:100,000

Joins Chart 48

Legend

Natural Oyster Bar	Green Can
Depth Contour	Red Nun
Lighthouse	Green Day Marker
	Red Day Marker

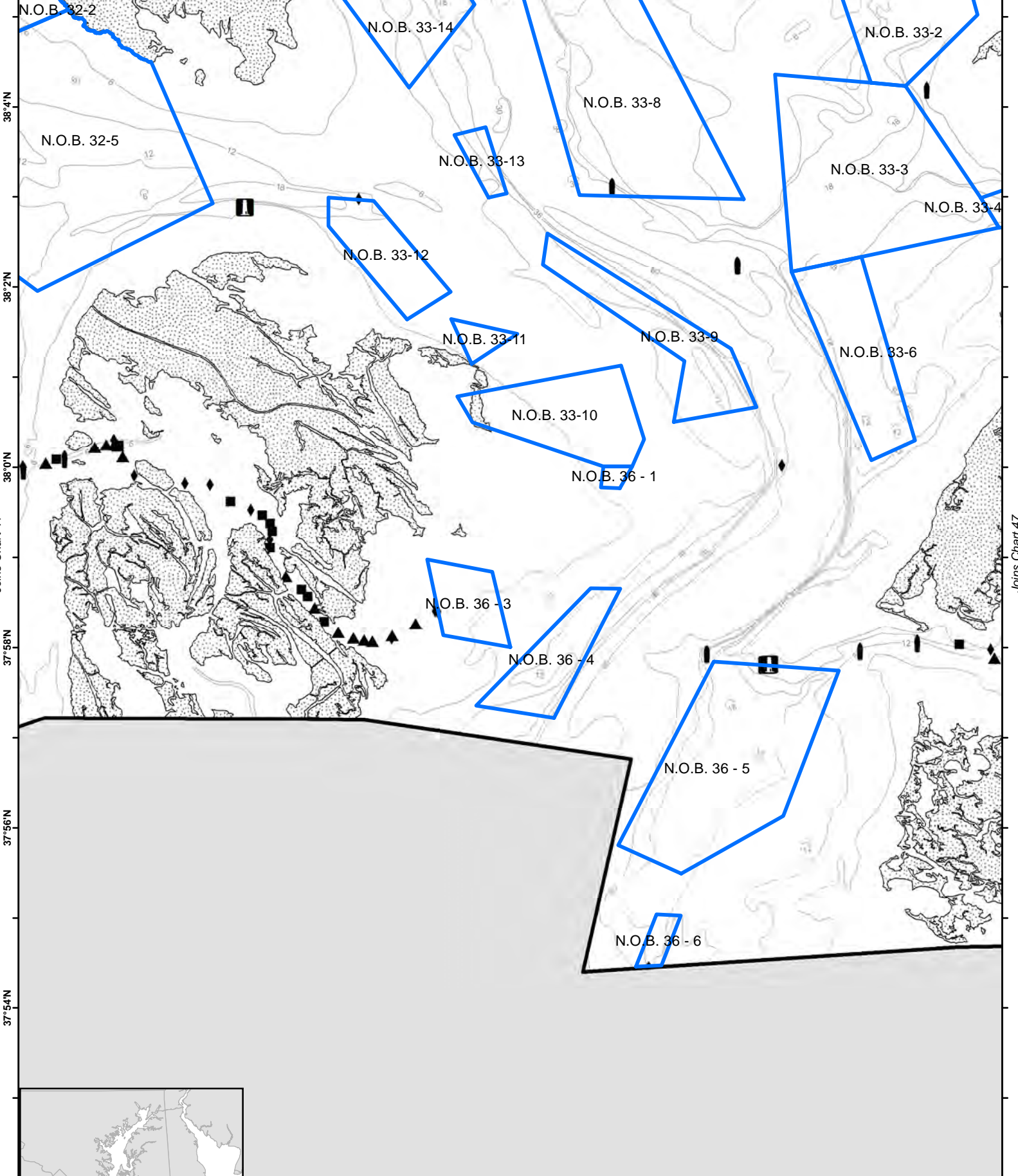
76°2'W

76°0'W

75°58'W

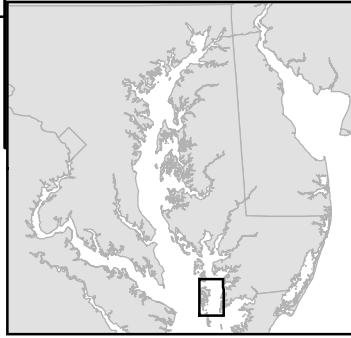
75°56'W

75°54'W



Joins Chart 41

Joins Chart 47



Scale
1:100,000

Legend

Natural Oyster Bar	Green Can
Depth Contour	Red Nun
Lighthouse	Green Day Marker
	Red Day Marker

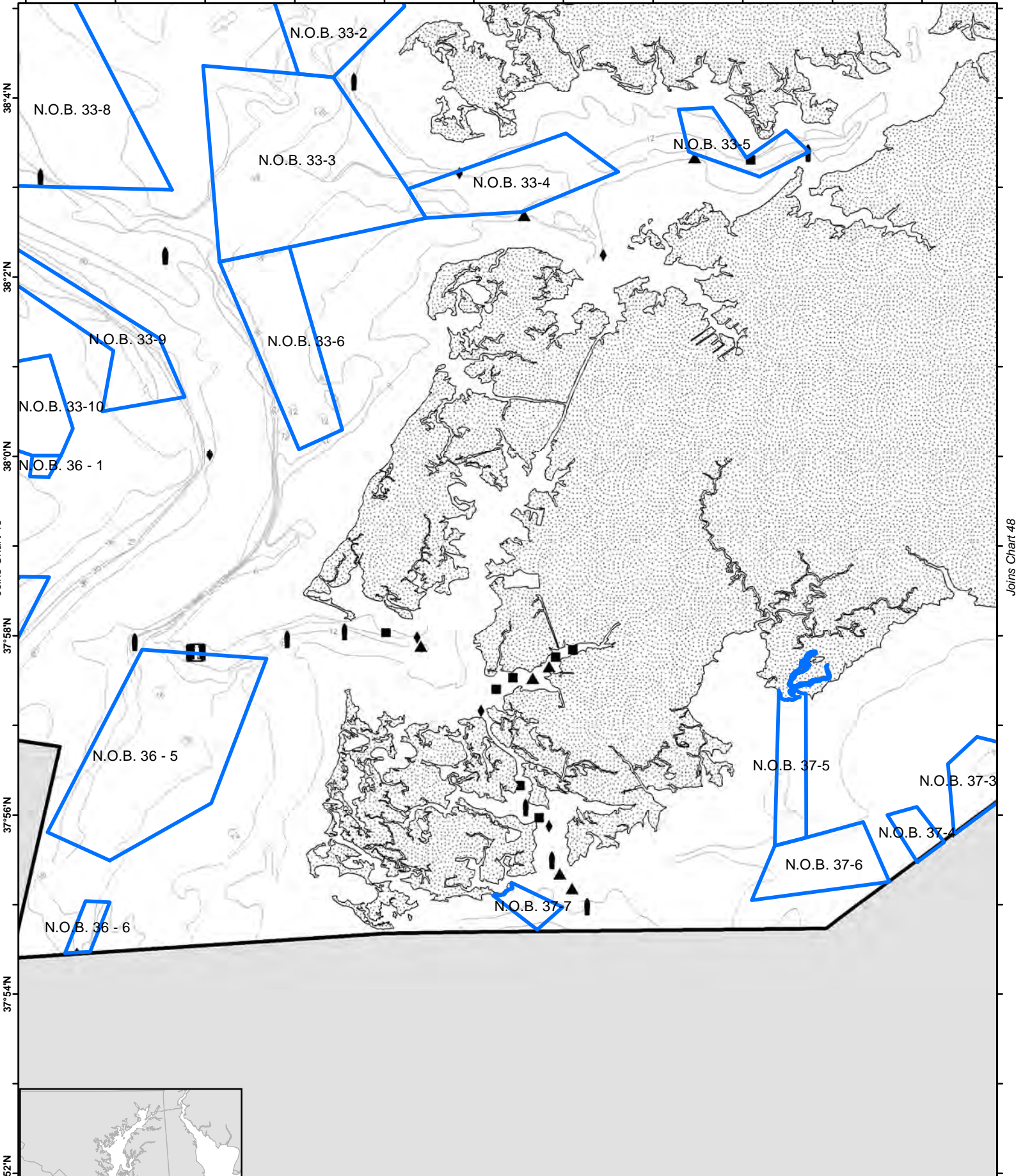
75°56'W

75°54'W

75°52'W

75°50'W

75°48'W



Joins Chart 46

Joins Chart 48

37°52'N

37°54'N

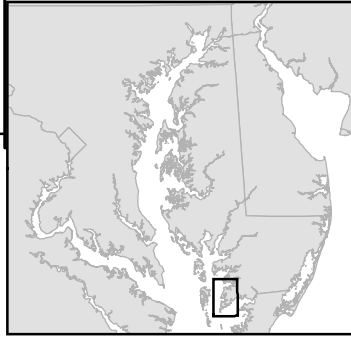
37°56'N

37°58'N

38°0'N

38°2'N

38°4'N



Scale
1:100,000

Legend

Natural Oyster Bar	Green Can
Depth Contour	Red Nun
Lighthouse	Green Day Marker
	Red Day Marker

75°52'W

75°50'W

75°48'W

75°46'W

75°44'W

38°2'N

38°0'N

37°58'N

37°56'N

37°54'N

37°52'N

Joins Chart 46

Joins Chart 49

N.O.B. 33-3

N.O.B. 33-4

N.O.B. 33-5

N.O.B. 33-6

N.O.B. 37-2

N.O.B. 37-3

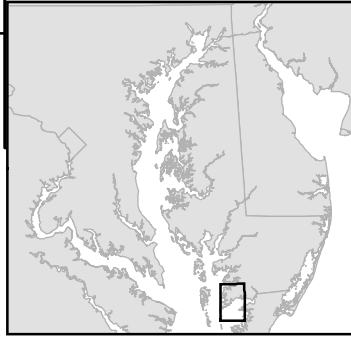
N.O.B. 37-5

N.O.B. 37-3

N.O.B. 37-4

N.O.B. 37-6

N.O.B. 37-7



Scale
1:100,000

Legend

- Natural Oyster Bar
- Depth Contour
- Lighthouse
- Green Can
- Red Nun
- Green Day Marker
- Red Day Marker

Chart 49

Marumsko Creek

75°46'W

75°44'W

75°42'W

75°40'W

75°38'W

38°6'N

38°4'N

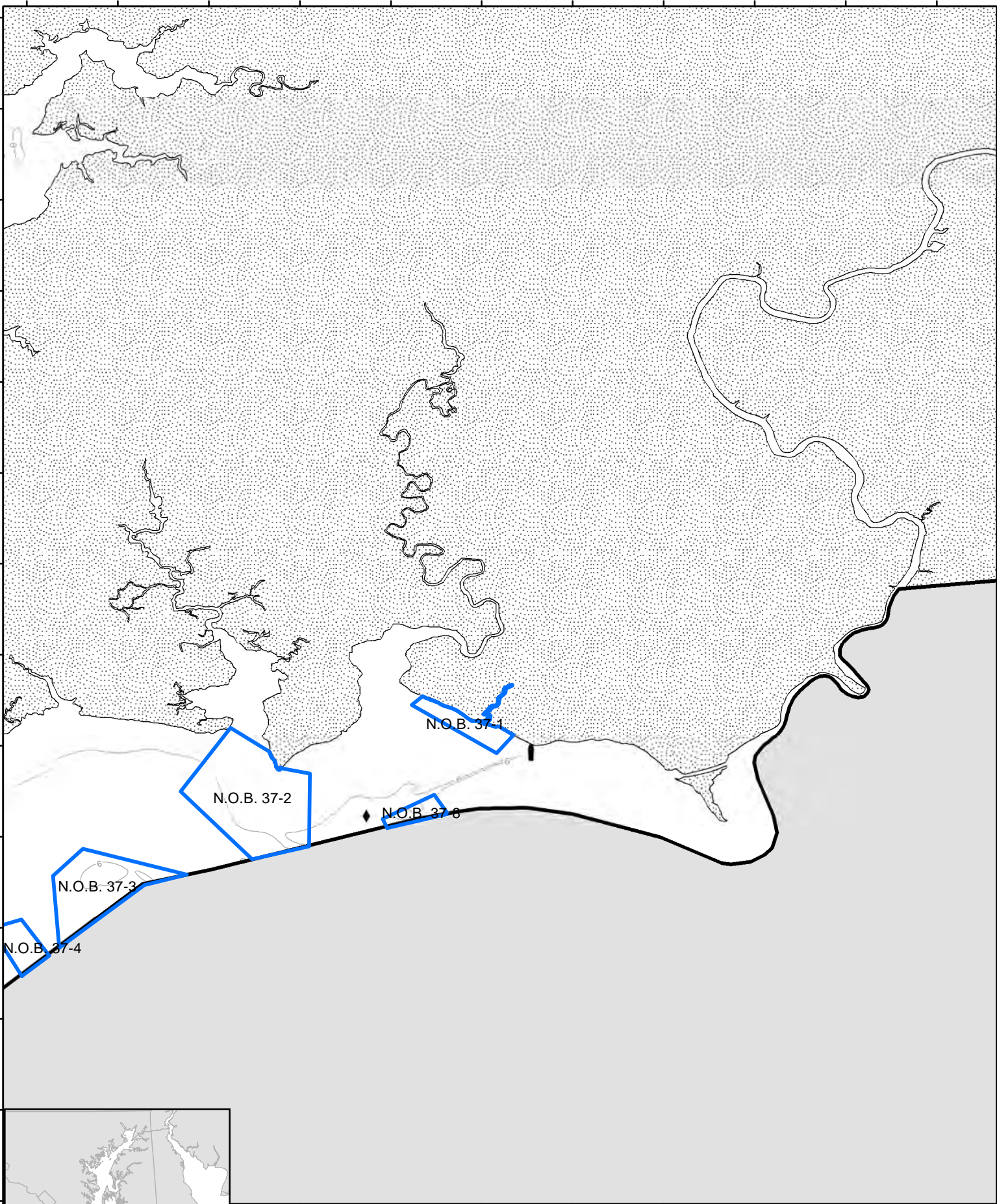
38°2'N

38°0'N
Joins Charts 45 & 48

37°58'N

37°56'N

37°54'N



Scale
1:100,000

Legend








- | | |
|--------------------|------------------|
| Natural Oyster Bar | Green Can |
| Depth Contour | Red Nun |
| Lighthouse | Green Day Marker |
| | Red Day Marker |



Scale
1:100,000

Joins Chart 51

Legend

 Natural Oyster Bar	 Green Can
 Depth Contour	 Red Nun
 Lighthouse	 Green Day Marker
	 Red Day Marker

75°18'W

75°16'W

75°14'W

75°12'W

75°10'W

38°16'N

38°14'N

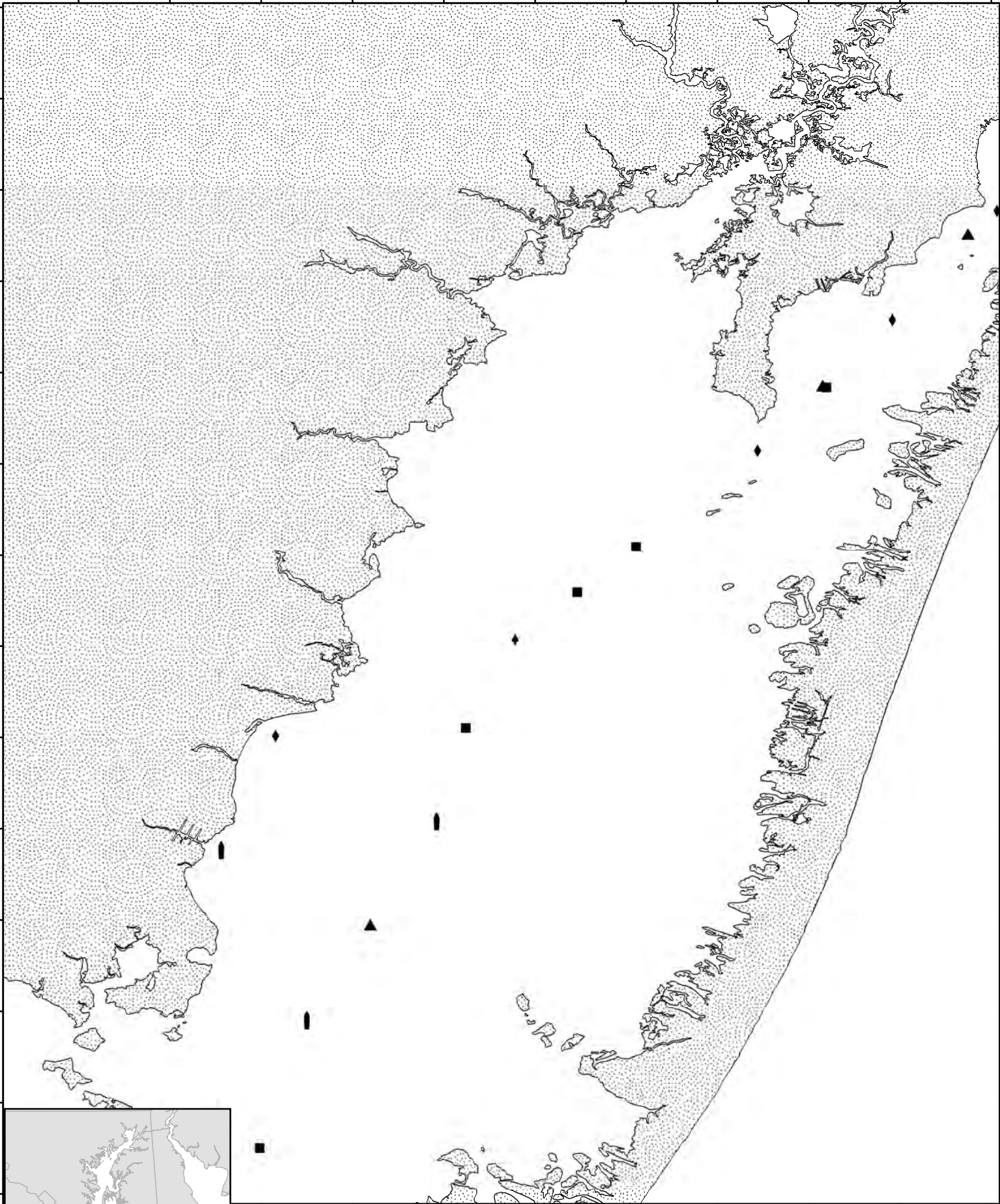
38°12'N

38°10'N

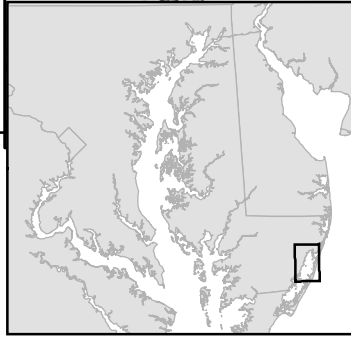
38°8'N

38°6'N

38°4'N










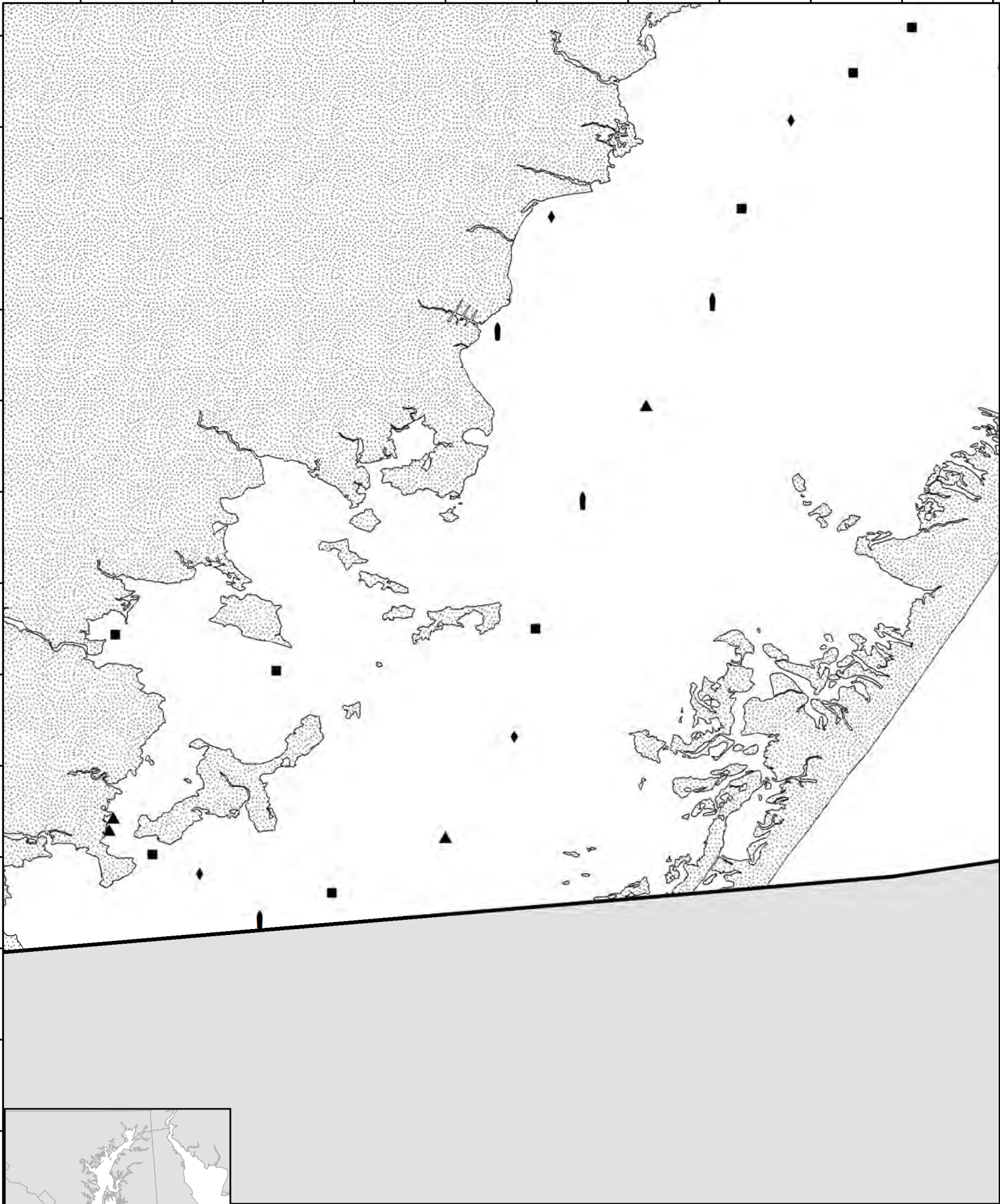
Joins Chart 52



Scale
1:100,000








Legend

 Natural Oyster Bar	 Green Can
 Depth Contour	 Red Nun
 Lighthouse	 Green Day Marker
	 Red Day Marker



Scale
1:100,000

Legend

 Natural Oyster Bar	 Green Can
 Depth Contour	 Red Nun
 Lighthouse	 Green Day Marker
	 Red Day Marker